

Portion 59 of Farm 216: Vegetation Map



Legend

VEGMAP 2018

-  Estuary
-  AT 36 Goukamma Dune Thicket
-  FFd 10 Knysna Sand Fynbos
-  FFs 19 South Outeniqua Sandstone Fynbos
-  Portion 59 of Farm 216

Map Center: Lon: 23°3'4.4"E
 Lat: 34°4'24.3"S
 Scale: 1:9,028
 Date created: 2024/29/08




Portion 59 of Farm 216: SANBI Original Ecosystem Threat Status



Legend

Red List of Ecosystems Original Category

 Critically Endangered

 Least Concern

 Portion 59 of Farm 216

Map Center: Lon: 23°3'4.4"E
Lat: 34°4'24.3"S

Scale: 1:9,028

Date created: 2024/29/08





Western Cape
Government
FOR YOU

WCBSP Protected Areas: Featherbed Private Nature Reserve



Legend

-  BSP Protected Areas
-  Portion 59 of Farm 216

Map Center: Lon: 23°2'56.8"E
Lat: 34°4'24.5"S

Scale: 1:9,028

Date created: 2024/29/08



**Western Cape
Government**
FOR YOU

Source: Epi, Masir, Barbara Geographics, and the GIS User Group, WCG
Sources: Esri, DeLorme, Garmin, AND NOAA, USGS, © OpenStreetMap contributors, and the GIS User Group

Aquatic Sensitivities: Portion 59 of Farm 216



Legend

Wetlands (NFEPA)

Estuaries

Rivers

Non-Perennial

Portion 59 of farm 216

Map Center: Lon: 23°3'4.6"E
Lat: 34°4'25.1"S

Scale: 1:9,028


Date created: 2024/02/09

Coastal Management Consideration



9/2/2024, 1:26:52 PM

- Coastal Management Line Protected Areas
- Coastal Protection Zone
- Portion 59 of farm 216



Topographic Map: Portion 59 of Farm 216



Legend

- 5m Contours
- Portion 59 of Farm 216

Map Center: Lon: 23°3'4.7"E
Lat: 34°4'25.5"S

Scale: 1:4,514

Date created: 2024/25/09



Western Cape
Government
FOR YOU