



Eco Route

ENVIRONMENTAL CONSULTANCY
REGISTRATION NO. 1998/031976/23

DR. COLLEEN EBERSOHN

PhD Univ. Pretoria

Cell: 072 222 6013

e-mail: ebersohn@cyberperk.co.za

MS. JANET EBERSOHN

Bsc. Hons. Environmental Management

Cell: 082 557 7122

e-mail: janet@ecoroute.co.za

PRE-APPLICATION BASIC ASSESSMENT REPORT

FOR

PROPOSED DEVELOPMENT OF ERF 301, WHITES ROAD,
HOEKWIL (WILDERNESS HEIGHTS), GEORGE MUNICIPALITY,
WESTERN CAPE.

*In terms of the National Environmental Management Act, 1998 (Act No. 107 of 1998), and the
Environmental Impact Assessment Regulations, 2014 (as amended).*



PREPARED FOR:	MS JEANNE LISA HOLMES
PREPARED BY:	ECO ROUTE ENVIRONMENTAL CONSULTANCY
DEPARTMENT REF:	16/3/3/6/7/1/D2/19/0099/24
AUTHOR:	JOCLYN MARSHALL (EAPASA REG 2022/5006)
DATE:	05/07/2024

ECO-ROUTE

ENVIRONMENTAL

CONSULTANCY



REGISTRATION NO. 1998/031976/23

CONDITIONS OF USE OF THE REPORT

The report is the property of **Eco Route Environmental Consultancy**, who may publish it, in whole, provided that:

1. Eco Route Environmental Consultancy are indemnified against any claim for damages that may result from publication.
2. Eco Route Environmental Consultancy accepts no responsibility by the Applicant/Client for failure to follow or comply with the recommended programme, specifications or recommendations contained in this report.
3. Eco Route Environmental Consultancy accepts no responsibility for deviation or non-compliance of any specifications or guidelines provided in the report.
4. This document remains the confidential and proprietary information of Eco Route Environmental Consultancy and is protected by copyright in favour of Eco Route Environmental Consultancy and may not be reproduced or used without the written consent from Eco Route Environmental Consultancy, which has been obtained beforehand.
5. This document is prepared exclusively for **Ms Jeanne Lisa Holmes** and is subject to all confidentiality, copyright and trade secrets, rules, intellectual property law and practices of South Africa.

STATEMENT OF INDEPENDENCE

I, **Joclyn Marshall**, of Eco Route Environmental Consultancy, in terms of section 33 of the NEMA, 1998 (Act No. 107 of 1998), as amended, hereby declare that I provide services as an independent Environmental Assessment Practitioner (EAPASA Reg: **2022/5006**) and receive remuneration for services rendered for undertaking tasks required in terms of the National Environmental Management Act, 1998 (Act No. 107 of 1998), and the Environmental Impact Assessment Regulations, 2014 (as amended). I have no financial or other vested interest in the project.

EAP SIGNATURE: _____

A handwritten signature in black ink, appearing to read 'Joclyn Marshall', written over a horizontal line.



**Western Cape
Government**

Department of Environmental Affairs and
Development Planning

BASIC ASSESSMENT REPORT

THE NATIONAL ENVIRONMENTAL MANAGEMENT ACT, 1998 (ACT NO. 107 OF 1998) AND THE ENVIRONMENTAL IMPACT ASSESSMENT REGULATIONS.

APRIL 2024

BASIC ASSESSMENT REPORT

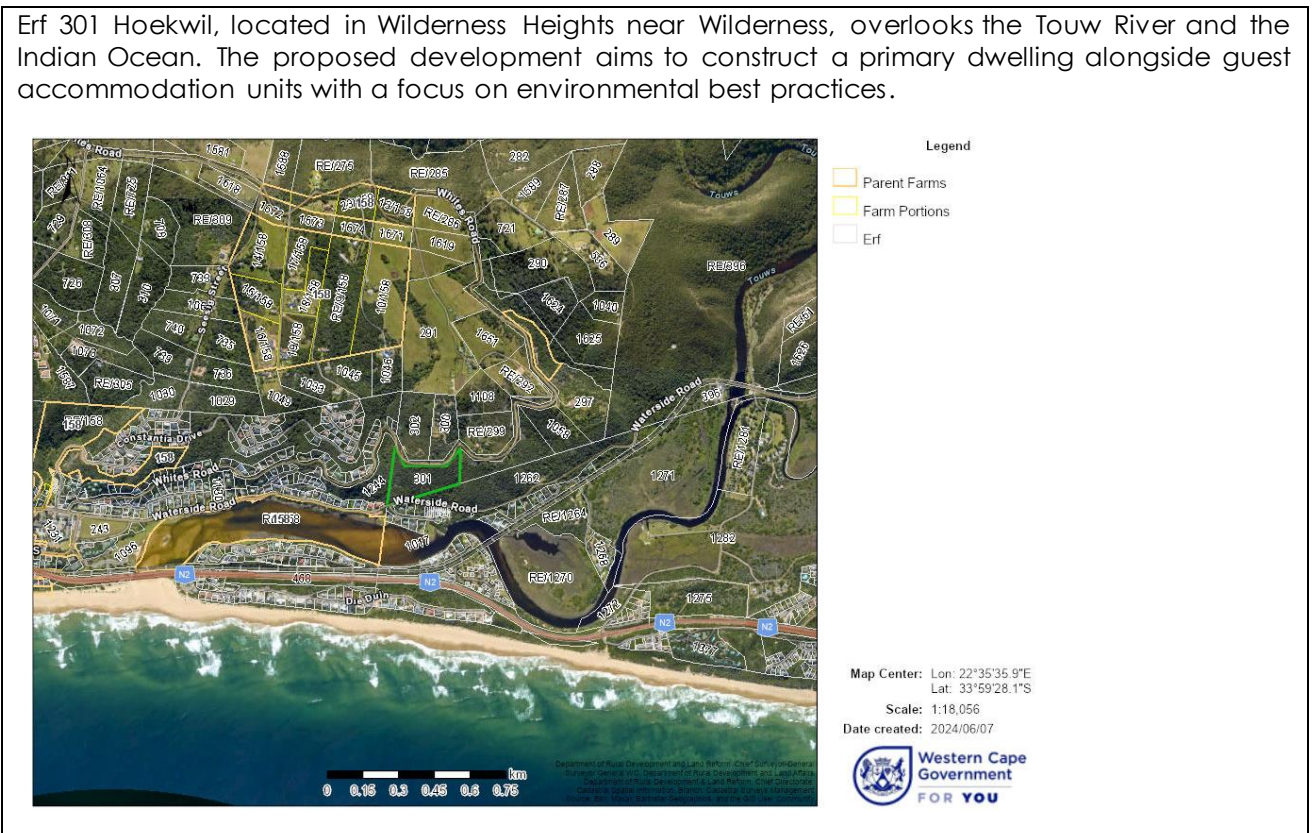
THE NATIONAL ENVIRONMENTAL MANAGEMENT ACT, 1998 (ACT NO. 107 OF 1998) AND THE ENVIRONMENTAL IMPACT ASSESSMENT REGULATIONS.

APRIL 2024

(For official use only)	
Pre-application Reference Number (if applicable):	
EIA Application Reference Number:	
NEAS Reference Number:	
Exemption Reference Number (if applicable):	
Date BAR received by Department:	
Date BAR received by Directorate:	
Date BAR received by Case Officer:	

GENERAL PROJECT DESCRIPTION

Erf 301 Hoekwil, located in Wilderness Heights near Wilderness, overlooks the Touw River and the Indian Ocean. The proposed development aims to construct a primary dwelling alongside guest accommodation units with a focus on environmental best practices.



IMPORTANT INFORMATION TO BE READ PRIOR TO COMPLETING THIS BASIC ASSESSMENT REPORT

1. **The purpose** of this template is to provide a format for the Basic Assessment report as set out in Appendix 1 of the National Environmental Management Act, 1998 (Act No. 107 of 1998) ("NEMA"), Environmental Impact Assessment ("EIA") Regulations, 2014 (as amended) in order to ultimately obtain Environmental Authorisation.
2. The Environmental Impact Assessment ("EIA") Regulations is defined in terms of Chapter 5 of the National Environmental Management Act, 1998 (Act No. 107 of 1998) ("NEMA") hereinafter referred to as the "NEMA EIA Regulations".
3. *Submission of documentation, reports and other correspondence:*

The Department has adopted a digital format for corresponding with proponents/applicants or the general public. If there is a conflict between this approach and any provision in the legislation, then the provisions in the legislation prevail. If there is any uncertainty about the requirements or arrangements, the relevant Competent Authority must be consulted.

The Directorate: Development Management has created generic e-mail addresses for the respective Regions, to centralise their administration. Please make use of the relevant general administration e-mail address below when submitting documents:

DEADPEIAAdmin@westerncape.gov.za

Directorate: Development Management (Region 1):
City of Cape Town; West Coast District Municipal area;
Cape Winelands District Municipal area and Overberg District Municipal area.

DEADPEIAAdmin.George@westerncape.gov.za

Directorate: Development Management (Region 3):
Garden Route District Municipal area and Central Karoo District Municipal area

General queries must be submitted via the general administration e-mail for EIA related queries. Where a case-officer of DEA&DP has been assigned, correspondence may be directed to such official and copied to the relevant general administration e-mail for record purposes.

All correspondence, comments, requests and decisions in terms of applications, will be issued to either the applicant/requester in a digital format via email, with digital signatures, and copied to the Environmental Assessment Practitioner ("EAP") (where applicable).

4. The required information must be typed within the spaces provided in this Basic Assessment Report ("BAR"). The sizes of the spaces provided are not necessarily indicative of the amount of information to be provided.
5. All applicable sections of this BAR must be completed.
6. Unless protected by law, all information contained in, and attached to this BAR, will become public information on receipt by the Competent Authority. If information is not submitted with this BAR due to such information being protected by law, the applicant and/or Environmental Assessment Practitioner ("EAP") must declare such non-disclosure and provide the reasons for believing that the information is protected.
7. This BAR is current as of **April 2024**. It is the responsibility of the Applicant/ EAP to ascertain whether subsequent versions of the BAR have been released by the Department. Visit this Department's website at <http://www.westerncape.gov.za> to check for the latest version of this BAR.
8. This BAR is the standard format, which must be used in all instances when preparing a BAR for Basic Assessment applications for an environmental authorisation in terms of the NEMA EIA Regulations when the Western Cape Government Department of Environmental Affairs and Development Planning ("DEA&DP") is the Competent Authority.

9. Unless otherwise indicated by the Department, one hard copy and one electronic copy of this BAR must be submitted to the Department at the postal address given below or by delivery thereof to the Registry Office of the Department. Reasonable access to copies of this Report must be provided to the relevant Organs of State for consultation purposes, which may, if so indicated by the Department, include providing a printed copy to a specific Organ of State.
10. This BAR must be duly dated and originally signed by the Applicant, EAP (if applicable) and Specialist(s) and must be submitted to the Department at the details provided below.
11. The Department's latest Circulars pertaining to the "One Environmental Management System" and the EIA Regulations, any subsequent Circulars, and guidelines must be taken into account when completing this BAR.
12. Should a water use licence application be required in terms of the National Water Act, 1998 (Act No. 36 of 1998) ("NWA"), the "One Environmental System" is applicable, specifically in terms of the synchronisation of the consideration of the application in terms of the NEMA and the NWA. Refer to this Department's Circular EADP 0028/2014: One Environmental Management System.
13. Where Section 38 of the National Heritage Resources Act, 1999 (Act No. 25 of 1999) ("NHRA") is triggered, a copy of Heritage Western Cape's final comment must be attached to the BAR.
14. The Screening Tool developed by the National Department of Environmental Affairs must be used to generate a screening report. Please use the Screening Tool link <https://screening.environment.gov.za/screeningtool> to generate the Screening Tool Report. The screening tool report must be attached to this BAR.
15. Where this Department is also identified as the Licencing Authority to decide on applications under the National Environmental Management: Air Quality Act (Act No. 29 of 2004) ('NEM:AQA"), the submission of the Report must also be made as follows, for-
Waste Management Licence Applications, this report must also (i.e., another hard copy and electronic copy) be submitted for the attention of the Department's Waste Management Directorate (Tel: 021-483-2728/2705 and Fax: 021-483-4425) at the same postal address as the Cape Town Office.

Atmospheric Emissions Licence Applications, this report must also be (i.e., another hard copy and electronic copy) submitted for the attention of the Licensing Authority or this Department's Air Quality Management Directorate (Tel: 021 483 2888 and Fax: 021 483 4368) at the same postal address as the Cape Town Office.

DEPARTMENTAL DETAILS

CAPE TOWN OFFICE: DIRECTORATE: DEVELOPMENT MANAGEMENT (REGION 1) (City of Cape Town, West Coast District, Cape Winelands District & Overberg District)	GEORGE REGIONAL OFFICE: DIRECTORATE: DEVELOPMENT MANAGEMENT (REGION 3) (Central Karoo District & Garden Route District)
<p>The completed Form must be sent via electronic mail to: DEADPEIAAdmin@westerncape.gov.za</p> <p>Queries should be directed to the Directorate: Development Management (Region 1) at: E-mail: DEADPEIAAdmin@westerncape.gov.za Tel: (021) 483-5829</p> <p>Western Cape Government Department of Environmental Affairs and Development Planning Attention: Directorate:Development Management (Region 1) Private Bag X 9086 Cape Town, 8000</p>	<p>The completed Form must be sent via electronic mail to: DEADPEIAAdmin.George@westerncape.gov.za</p> <p>Queries should be directed to the Directorate: Development Management (Region 3) at: E-mail: DEADPEIAAdmin.George@westerncape.gov.za Tel: (044) 814-2006</p> <p>Western Cape Government Department of Environmental Affairs and Development Planning Attention: Directorate:Development Management (Region 3) Private Bag X 6509 George, 6530</p>

MAPS

Provide a location map (see below) as Appendix A1 to this BAR that shows the location of the proposed development and associated structures and infrastructure on the property.

Locality Map:	<p>The scale of the locality map must be at least 1:50 000. For linear activities or development proposals of more than 25 kilometres, a smaller scale e.g., 1:250 000 can be used. The scale must be indicated on the map. The map must indicate the following:</p> <ul style="list-style-type: none"> an accurate indication of the project site position as well as the positions of the alternative sites, if any; road names or numbers of all the major roads as well as the roads that provide access to the site(s) a north arrow; a legend; and a linear scale. <p>For ocean based or aquatic activity, the coordinates must be provided within which the activity is to be undertaken and a map at an appropriate scale clearly indicating the area within which the activity is to be undertaken.</p> <p>Where comment from the Western Cape Government: Transport and Public Works is required, a map illustrating the properties (owned by the Western Cape Government: Transport and Public Works) that will be affected by the proposed development must be included in the Report.</p>
---------------	---

Provide a detailed site development plan / site map (see below) as Appendix B1 to this BAR; and if applicable, all alternative properties and locations.

Site Plan:	<p>Detailed site development plan(s) must be prepared for each alternative site or alternative activity. The site plans must contain or conform to the following:</p> <ul style="list-style-type: none"> The detailed site plan must preferably be at a scale of 1:500 or at an appropriate scale. The scale must be clearly indicated on the plan, preferably together with a linear scale. The property boundaries and numbers of all the properties within 50m of the site must be indicated on the site plan. On land where the property has not been defined, the co-ordinates of the area in which the proposed activity or development is proposed must be provided. The current land use (not zoning) as well as the land use zoning of each of the adjoining properties must be clearly indicated on the site plan. The position of each component of the proposed activity or development as well as any other structures on the site must be indicated on the site plan. Services, including electricity supply cables (indicate aboveground or underground), water supply pipelines, boreholes, sewage pipelines, storm water infrastructure and access roads that will form part of the proposed development must be clearly indicated on the site plan. Servitudes and an indication of the purpose of each servitude must be indicated on the site plan. Sensitive environmental elements within 100m of the site must be included on the site plan, including (but not limited to): <ul style="list-style-type: none"> Watercourses / Rivers / Wetlands Flood lines (i.e., 1:100 year, 1:50 year and 1:10 year where applicable);
------------	---

	<ul style="list-style-type: none"> o Coastal Risk Zones as delineated for the Western Cape by the Department of Environmental Affairs and Development Planning ("DEA&DP"): o Ridges; o Cultural and historical features/landscapes; o Areas with indigenous vegetation (even if degraded or infested with alien species). • Whenever the slope of the site exceeds 1:10, a contour map of the site must be submitted. • North arrow <p>A map/site plan must also be provided at an appropriate scale, which superimposes the proposed development and its associated structures and infrastructure on the environmental sensitivities of the preferred and alternative sites indicating any areas that should be avoided, including buffer areas.</p>
Site photographs	Colour photographs of the site that shows the overall condition of the site and its surroundings (taken on the site and taken from outside the site) with a description of each photograph. The vantage points from which the photographs were taken must be indicated on the site plan, or locality plan as applicable. If available, please also provide a recent aerial photograph. Photographs must be attached to this BAR as Appendix C . The aerial photograph(s) should be supplemented with additional photographs of relevant features on the site. Date of photographs must be included. Please note that the above requirements must be duplicated for all alternative sites.
Biodiversity Overlay Map:	A map of the relevant biodiversity information and conditions must be provided as an overlay map on the property/site plan. The Map must be attached to this BAR as Appendix D .
Linear activities or development and multiple properties	GPS co-ordinates must be provided in degrees, minutes and seconds using the Hartebeeshoek 94 WGS84 co-ordinate system. Where numerous properties/sites are involved (linear activities) you must attach a list of the Farm Name(s)/Portion(s)/Erf number(s) to this BAR as an Appendix. For linear activities that are longer than 500m, please provide a map with the co-ordinates taken every 100m along the route to this BAR as Appendix A3 .

ACRONYMS

DAFF:	Department of Forestry and Fisheries
DEA:	Department of Environmental Affairs
DEA& DP:	Department of Environmental Affairs and Development Planning
DHS:	Department of Human Settlement
DoA:	Department of Agriculture
DoH:	Department of Health
DWS:	Department of Water and Sanitation
EMPr:	Environmental Management Programme
HWC:	Heritage Western Cape
NFEPA:	National Freshwater Ecosystem Protection Assessment
NSBA:	National Spatial Biodiversity Assessment
TOR:	Terms of Reference
WCBSP:	Western Cape Biodiversity Spatial Plan
WCG:	Western Cape Government

ATTACHMENTS

Note: The Appendices must be attached to the BAR as per the list below. Please use a ✓ (tick) or a x (cross) to indicate whether the Appendix is attached to the BAR.

The following checklist of attachments must be completed.

APPENDIX			✓ (Tick) or x (cross)
Appendix A:	Maps		
	Appendix A1:	Locality Map	✓
	Appendix A2:	Coastal Risk Zones as delineated in terms of ICMA for the Western Cape by the Department of Environmental Affairs and Development Planning	✓
	Appendix A3:	Map with the GPS co-ordinates for linear activities	X
Appendix B:	Appendix B1:	Site development plan(s)	✓
	Appendix B2	A map of appropriate scale, which superimposes the proposed development and its associated structures and infrastructure on the environmental sensitivities of the preferred site, indicating any areas that should be avoided, including buffer areas;	✓
Appendix C:	Photographs		✓
Appendix D:	Biodiversity overlay map		✓
Appendix E:	Permit(s) / license(s) / exemption notice, agreements, comments from State Department/Organs of state and service letters from the municipality.		
	Appendix E1:	Final comment/ROD from HWC	X
	Appendix E2:	Copy of comment from Cape Nature	X
	Appendix E3:	Final Comment from the DWS	X
	Appendix E4:	Comment from the DEA: Oceans and Coast	X
	Appendix E5:	Comment from the DAFF	X
	Appendix E6:	Comment from WCG: Transport and Public Works	X
	Appendix E7:	Comment from WCG: DoA	X
	Appendix E8:	Comment from WCG: DHS	X
	Appendix E9:	Comment from WCG: DoH	X

	Appendix E10:	Comment from DEA&DP: Pollution Management	X
	Appendix E11:	Comment from DEA&DP: Waste Management	X
	Appendix E12:	Comment from DEA&DP: Biodiversity	X
	Appendix E13:	Comment from DEA&DP: Air Quality	X
	Appendix E14:	Comment from DEA&DP: Coastal Management	X
	Appendix E15:	Comment from the local authority	X
	Appendix E16:	Confirmation of all services (water, electricity, sewage, solid waste management)	X
	Appendix E17:	Comment from the District Municipality	X
	Appendix E18:	Copy of an exemption notice	X
	Appendix E19	Pre-approval for the reclamation of land	X
	Appendix E20:	Proof of agreement/TOR of the specialist studies conducted.	X
	Appendix E21:	Proof of land use rights	X
	Appendix E22:	Proof of public participation agreement for linear activities	X
Appendix F:	Public participation information: including a copy of the register of I&APs, the comments and responses Report, proof of notices, advertisements and any other public participation information as is required.		X
Appendix G:	Specialist Report(s)		✓
Appendix H:	EMPr		✓
Appendix I:	Screening tool report		✓
Appendix J:	The impact and risk assessment for each alternative		✓
Appendix K:	Need and desirability for the proposed activity or development in terms of this Department's guideline on Need and Desirability (March 2013)/DEA Integrated Environmental Management Guideline		X
Appendix.....	Any other attachments must be included as subsequent appendices		X

SECTION A: ADMINISTRATIVE DETAILS

Highlight the Departmental Region in which the intended application will fall	CAPE TOWN OFFICE: REGION 1		GEORGE OFFICE: BEGION 3
	(City of Cape Town, West Coast District)	(Cape Winelands District & Overberg District)	(Central Karoo District & Garden Route District)
Name of Applicant/Proponent:	Jeanne Lisa Holmes		
Name of contact person for Applicant/Proponent (if other):	Sean Holmes		
Company/ Trading name/State Department/Organ of State:			
Company Registration Number:			
Postal address:	473 10th Ave, Wilderness, Western Cape		
Telephone:	()	Postal code: 6560	
E-mail:	sean.holmes77@icloud.com	Cell: 079 691 1321	
Company of EAP:	Eco Route Environmental Consultancy		
EAP name:	Joclyn Marshall (registered EAP - 2022/5006) assisted by Justin Britton (candidate EAP - 2023/6648)		
Postal address:	46 President Steyn, The Island, Sedgefield		
Telephone:	()	Postal code: 6573	
E-mail:	joclyn@ecoroute.co.za / admin@ecoroute.co.za	Cell: 072 126 6393	
Qualifications:	MSc Environmental Science		
EAP registration no:	2022/5006		
Name of landowner:	Jeanne Lisa Holmes		
Name of contact person for landowner (if other):	Sean Holmes		
Postal address:	473 10th Ave, Wilderness, Western Cape		
Telephone:	()	Postal code: 6560	
E-mail:	sean.holmes77@icloud.com	Cell: 079 691 1321	
Name of Person in control of the land:	Same as landowner		
Name of contact person for person in control of the land:			
Postal address:			
Telephone:	()	Postal code:	
E-mail:		Cell:	
		Fax: ()	
Municipality in whose area of jurisdiction the proposed activity will fall:	George Municipality		
Contact person:	Lauren Josias		
Postal address:	PO Box 19		
Telephone:	George	Postal code: 6530	
E-mail:	044 801 9451	Cell:	
	lj Josias@george.gov.za	Fax: ()	

SECTION B: CONFIRMATION OF SPECIFIC PROJECT DETAILS AS INLCUED IN THE APPLICATION FORM

1.	Is the proposed development (please tick):	New	<input checked="" type="checkbox"/>	Expansion	<input type="checkbox"/>
2.	Is the proposed site(s) a brownfield of greenfield site? Please explain.				
	Greenfield site. The property is undeveloped and remains relatively undisturbed.				
3.	For Linear activities or developments				
3.1.	Provide the Farm(s)/Farm Portion(s)/Erf number(s) for all routes:				

3.2.	Development footprint of the proposed development for all alternatives.															m ²							
3.3.	Provide a description of the proposed development (e.g. for roads the length, width and width of the road reserve in the case of pipelines indicate the length and diameter) for all alternatives.																						
3.4.	Indicate how access to the proposed routes will be obtained for all alternatives.																						
3.5.	SG Codes of the Farms/Farm Portions/Erf numbers for all alternatives																						
3.6.	Starting point co-ordinates for all alternatives																						
	Latitude (S)	°		'		"																	
	Longitude (E)	°		'		"																	
	Middle point co-ordinates for all alternatives																						
	Latitude (S)	°		'		"																	
	Longitude (E)	°		'		"																	
	End point co-ordinates for all alternatives																						
	Latitude (S)	°		'		"																	
	Longitude (E)	°		'		"																	
Note: For Linear activities or developments longer than 500m, a map indicating the co-ordinates for every 100m along the route must be attached to this BAR as Appendix A3.																							
4.	Other developments																						
4.1.	Property size(s) of all proposed site(s):															39 222 m²							
4.2.	Developed footprint of the existing facility and associated infrastructure (if applicable):															0 m²							
4.3.	Development footprint of the proposed development and associated infrastructure size(s) for all alternatives:															1638 m²							
4.4.	Provide a detailed description of the proposed development and its associated infrastructure (This must include details of e.g. buildings, structures, infrastructure, storage facilities, sewage/effluent treatment and holding facilities).																						
<p>The proposal is for the development of a single residential dwelling with six (6) smaller guest units called "Pods". The 3-bedroom primary dwelling is positioned centrally on the property as close as possible to Whites Road to the north, with four (4) of the Pods to the west of it and another two (2) Pods directly south. The proposed development will proceed in two phases with the first phase including the construction of the primary dwelling with four of the Pods. The second phase will include the finalisation of the last two Pods.</p> <p>The primary dwelling (including a store and garage) will have a footprint of 446 m² with the front half raised off the ground (on columns) to minimise the disturbance on vegetation and habitats, effectively reducing the permanent disturbance area to approximately 200 m². Each of the pods will have a footprint of approximately 50 m², with only a quarter of that area being levelled for construction as the rest of the pod areas will also be constructed on columns. This effectively reduces the permanent disturbance area to approximately 10 m².</p> <p>The single storey primary dwelling is proposed to have a mono-pitch roof to allow light in from the north and lower the total height of the structure. The proposed building plans (with the floor plan, elevations & sections) for the primary dwelling shows how the structure is accommodated within an 8.5m parallel line with the slope of the property (Appendix B1).</p> <p>The tourist accommodation units will be one-bedroom units between the vegetation of ±50m² each, which includes outdoor spaces. It is also proposed to be mono-pitch, single storey structures with a maximum height of ±7.48m, as determined by the topography. The units will not be identical in size, but the building materials and finishes will be the same.</p>																							

Some features of the primary dwelling will include a circular pool with island in the middle, living roof gardens, a braai area with pergola, and patio. Pods will each comprise a single bedroom, along with supplementary living amenities such as an adjoining bathroom. They will be constructed on columns and stabilized on platforms according to the engineer's design specifications.

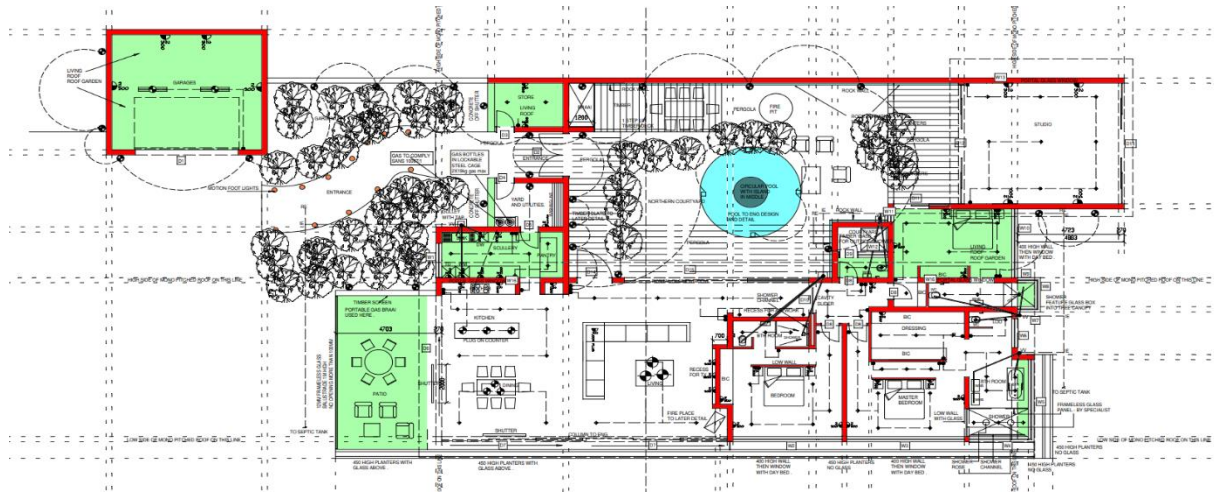


Figure 1: Roof Layout of main dwelling.

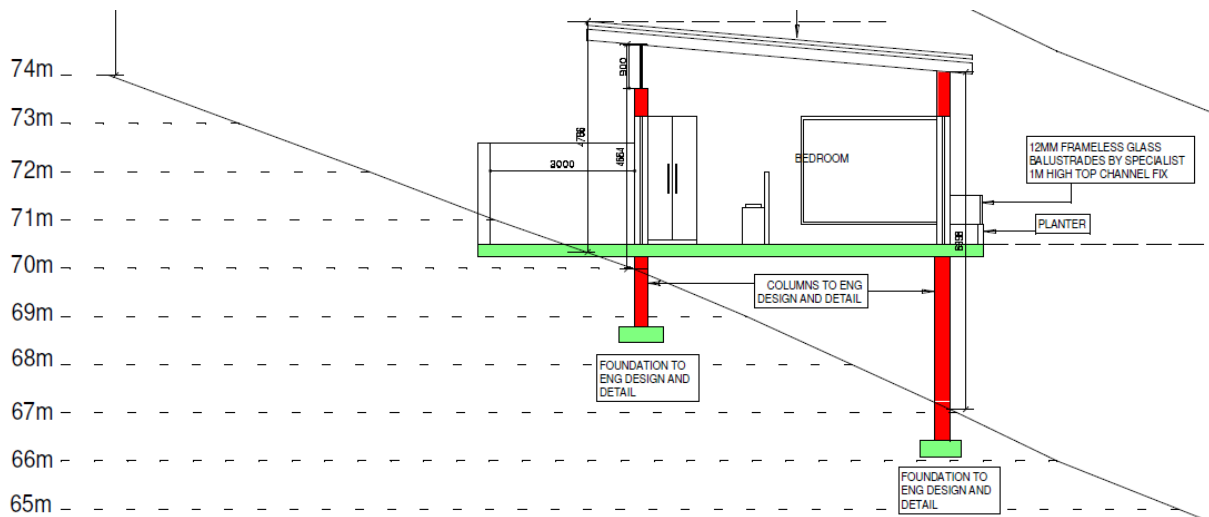


Figure 2: Elevation Plan of Pod.

The total development footprint is 1 638 m² with a total coverage of 4.16%, as shown in Table 1 below. The estimated permanent disturbance area is based on the main dwelling and Pod units extending onto column, effectively elevating a portion of the structures above the ground whereby vegetation will remain or be able to regrow. The temporary disturbance area includes the installation of services and working areas during construction. These areas will be rehabilitated once construction is completed.

Estimated permanent and temporary measurements for the proposed development on Erf 301:

Erf size	39322 m ²
The estimated development footprint:	
Main dwelling (including garage and storage)	446 m ²
Six single Pods / Units	300 m ² (50 m ² each)
Access road and driveway platform	812 m ²
Guest Parking	80 m ²
Total development footprint	1 638 m ²
Total footprint of site as a percentage	4.16 %

The estimated permanent disturbance area:	
Main dwelling (including garage and storage)	200m ²
Six single Pods / Units	60 m ² (10 m ² each)
Access road and driveway platform	812 m ²
Guest Parking	80 m ²
Total disturbance footprint	1152 m ²
Total footprint of site as a percentage	2.92 %
The estimated temporary disturbance area:	
2 meter working space around primary dwelling	140 m ²
2 meter working space around guest units	390 m ²
Septic tank installation 5m x 2m	10 m ²
Security fence	450 m ²
Electrical lines	60 m ²
Total	1050 m ²

A 2-meter working area will be necessary along the eastern and southern boundaries of the primary dwelling to accommodate the proposed development. This additional space is essential for certain construction techniques like scaffolding. Similarly, each guest unit will also be allocated the same working space around its perimeter.

It will be recommended to avoid disturbing vegetation during the installation of the security fence, utilizing "bossie kap" methods. Furthermore, it will be advised to navigate around existing vegetation, and that the installation should be coordinated in collaboration with an appointed Environmental Control Officer (ECO).

Once construction commences, any portion of the property beyond the designated working area will be strictly NO-GO area. Clear demarcations will be established before any construction activities begin. The development plan is structured to preserve the majority of the property in its natural vegetative state, with the house footprint minimized to accommodate the Applicant's primary needs while minimizing environmental impact.



Figure 3: Site Development Plan for Erf 301 Hoekwil in Wilderness.

The development will prioritize the preservation of natural vegetation, aiming to minimize disruption to the existing environment. With the exception of the entrance walkway and the northern courtyard pool area, no formal gardens or lawn areas are planned. As seen on the site plan (Figure 3) an existing walking trail is acknowledged. It was found by the Applicant following the purchase

of the property and leads down to Waterside Road. Due to the vegetation covering the property, this walking trail is not visible from public view. This existing trail will be utilised and maintained as a walking trail adding eco-tourism aspects to the development whereby guests can experience nature.

The proposed zoning, Open Space Zone III (nature conservation area) includes a possible consent use for tourist accommodation. It is proposed to include 6 such tourist accommodation opportunities in the developable section of the property. These units will not be accessible by car, only by foot as they will be linked with paths/walkways between the vegetation. Parking is to be provided in the area for guest parking.

Figure 4 is taken from the Planning Report by Marlize de Bruyn Planning (2023) and indicates the view of erf 301 from approximately 700m away south of the N2 route. It confirms that the skyline would not be negatively affected by this development proposal and that the structures will sit between the vegetation and be effectively screened. The 6 tourist accommodation units can be compared with a guest house with 6 guest rooms (the maximum number of guest rooms in general possible for a guest house). Separating the 6 tourist accommodation units, prevents one big structure with 6 and more interleading rooms. The fragmented design suits the natural environment and the physical characteristics of the property¹.



Figure 4: View of Erf 301 from the N2 south of the property.

SERVICES²:

A 50mm diameter **water connection** exists on the northeast corner of the site. This connection will be more than adequate to service the proposed development. The water line will be surface laid in flexi-hose pipe as per engineer specification to minimise disturbance. Water will be supplemented with rainwater harvesting.

An existing 160mm diameter municipal **sewer line** exist on the lower end of the property along its Southern boundary and Waterside Road. A switchback gravity sewer line with a series of back drop manhole structure is proposed to accommodate the steep site topography towards the southwest corner of the site.

¹ Land Use Planning Report: Erf 301 Hoekwil, Wilderness Heights, George Municipality & Division. Marlize de Bruyn Planning (2023).

² Civil Engineering Services Overview for the proposed development on Erf 301, Wilderness. Prepared by S&Z Consulting (Pty) Ltd, 08 FEBRUARY 2023 (REV 5).

Sewage services for both the primary dwelling and guest units will be redirected to a single new 6 Kilo Liter (KL) septic tank, located on the east side of the property. The overflow pipe from the sewage connection will be linked to a conservancy tank positioned at the southern end of the property, near Waterside Road. The sewerage line will be surface laid in flexi-hose pipe as per engineer specification to minimise disturbance.

From the municipal supply point, **power supply** cabling will be run underground via a typical narrow trench - 300mm(W) x 700mm (D). There should be very little to no disturbance and any disturbance that does occur will be fully rehabilitated with indigenous growth.

The electrical and water supply for both the primary dwelling and guest units will be connected to the municipal system, which traverses the property. Council needs to provide electrical and water service points to the ERF in the most efficient manner ensuring the least amount of disturbance (in other words; a location closest to the development footprint).

Stormwater run-off will be directed into soft landscaping and dispersed over large sections of the property and surrounding natural vegetation to prevent concentrated run off and erosion. Concentrated run off from roofs will be diverted into rainwater harvesting tanks with an overflow connected to an artificially constructed swale to prevent erosion.

4.5. Indicate how access to the proposed site(s) will be obtained for all alternatives.

Main access to the development is proposed from the northern boundary of the property leading out of Whites Road. This access can be accommodated for by means of a new road/driveway section of approximately 75m long, cut into the Northern face of the property with a gradual slope from West to East, terminating on a level platform next to the proposed main dwelling and garage section. Internal walkways are proposed between the separate buildings / units leading out of the new driveway / road section.

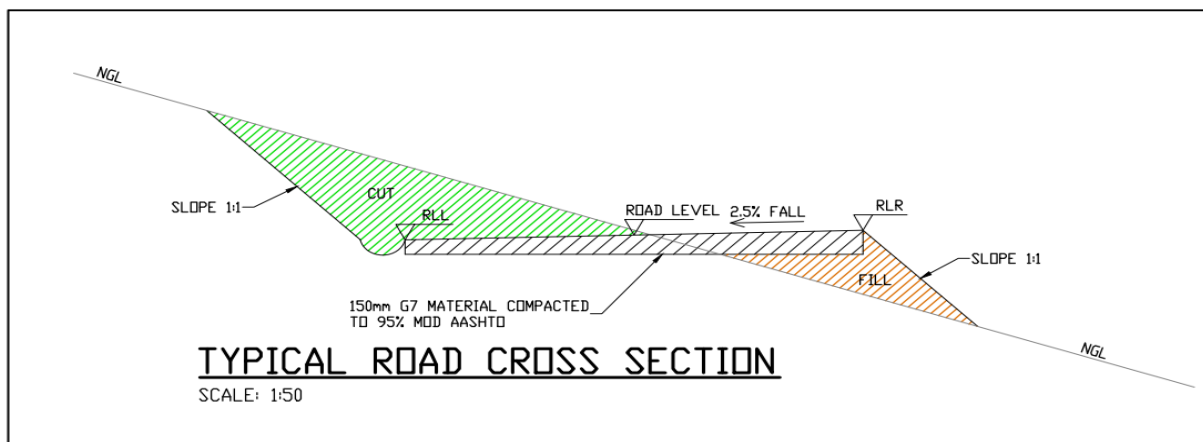


Figure 5: A typical road cross section.

4.6.	SG Digit code(s) of the proposed site(s) for all alternatives:	C	0	2	7	0	0	0	5	0	0	0	0	0	3	0	1	0	0	0	0	
4.7.	Coordinates of the proposed site(s) for all alternatives:																					
	Latitude (S)	33°					59'					28.81"										
	Longitude (E)	22°					33'					36.17"										

SECTION C: LEGISLATION/POLICIES AND/OR GUIDELINES/PROTOCOLS

1. Exemption applied for in terms of the NEMA and the NEMA EIA Regulations

Has exemption been applied for in terms of the NEMA and the NEMA EIA Regulations. If yes, include a copy of the exemption notice in Appendix E18.	YES	NO✓
---	----------------	------------

2. Is the following legislation applicable to the proposed activity or development.

The National Environmental Management: Integrated Coastal Management Act, 2008 (Act No. 24 of 2008) ("ICMA"). If yes, attach a copy of the comment from the relevant competent authority as Appendix E4 and the pre-approval for the reclamation of land as Appendix E19.	YES✓	NO
The National Heritage Resources Act, 1999 (Act No. 25 of 1999) ("NHRA"). If yes, attach a copy of the comment from Heritage Western Cape as Appendix E1.	YES✓	NO
The National Water Act, 1998 (Act No. 36 of 1998) ("NWA"). If yes, attach a copy of the comment from the DWS as Appendix E3.	YES	NO✓
The National Environmental Management: Air Quality Act, 2004 (Act No. 39 of 2004) ("NEM:AQA"). If yes, attach a copy of the comment from the relevant authorities as Appendix E13.	YES	NO✓
The National Environmental Management Waste Act (Act No. 59 of 2008) ("NEM:WA")	YES	NO✓
The National Environmental Management Biodiversity Act, 2004 (Act No. 10 of 2004 ("NEMBA").	YES✓	NO
The National Environmental Management: Protected Areas Act, 2003 (Act No. 57 of 2003) ("NEMPAA").	YES	NO✓
The Conservation of Agricultural Resources Act, 1983 (Act No. 43 of 1983). If yes, attach comment from the relevant competent authority as Appendix E5.	YES✓	NO

3. Other legislation

List any other legislation that is applicable to the proposed activity or development.				
NATIONAL LEGISLATION	RELEVANT YES / NO	ADMINISTERING AUTHORITY	TYPE Permit/ license/ authorization/com ment / relevant consideration (e.g. rezoning or consent use, building plan approval)	DATE (if already obtained):
ENVIRONMENTAL CONSERVATION ACT (ACT 73 OF 1989): OUTENIQUA SENSITIVE COASTAL AREA EXTENSION REGULATIONS	YES	George Municipality	PERMIT	Will not be applicable if EA is granted.
NATIONAL ENVIRONMENTAL MANAGEMENT ACT (ACT 107 OF 1998)	YES	DEA & DP	AUTHORIZATION	Pending
NATIONAL ENVIRONMENTAL MANAGEMENT AMENDMENT ACT (ACT 62 OF 2008)	YES	DEA & DP	AUTHORIZATION	Pending
NATIONAL ENVIRONMENTAL MANAGEMENT: BIODIVERSITY ACT (ACT NO 10 OF 2004)	YES	DEA & DP	RELEVANT CONSIDERATION –	Removal of AIS
NATIONAL ENVIRONMENTAL MANAGEMENT: INTERGRATED COASTAL MANAGEMENT ACT (ACT NO 24 OF 2008)	YES	DEA & DP	COMMENT/ RELEVANT CONSIDERATION	None
NATIONAL ENVIRONMENTAL MANAGEMENT: WASTE ACT (ACT 59 OF 2008)	NO	DEA & DP	RELEVANT CONSIDERATION	None
NATIONAL VELD AND FOREST FIRE ACT (ACT 101 OF 1998)	YES	DFPE / SCFPA	RELEVANT CONSIDERATION	Member of the SCFPA

NATIONAL WATER ACT (ACT 36 OF 1998)	YES	Department of Water & Sanitation / BOCMA	COMMENT	Comment pending
WATER SERVICES ACT (ACT 108 OF 1997)	NO	Department of Water & Sanitation	RELEVANT CONSIDERATION	None
SUBDIVISION OF AGRICULTURAL LAND ACT (ACT 70 OF 1970)	No	Department of Agriculture	RELEVANT CONSIDERATION	None
CONSERVATION OF AGRICULTURAL RESOURCES ACT (ACT 43 OF 1983)	YES	Department of Agriculture	COMMENT	Comment pending
NATIONAL HERITAGE RESOURCES ACT (ACT 25 OF 1999)	YES	Heritage Western Cape	AUTHORIZATION / COMMENT	Final decision pending
NATIONAL HEALTH ACT (ACT 61 OF 2003)	YES	Department of Health and Wellness	COMMENT / RELEVANT CONSIDERATION	None
SPATIAL PLANNING & LAND USE MANAGEMENT ACT, 2013 (SPLUMA)	YES	George Municipality	AUTHORIZATION Rezoning / Consent Use Application / Building Plan Application	Pending
PROVINCIAL LEGISLATION WESTERN CAPE	RELEVANT YES / NO	ADMINISTERING AUTHORITY	TYPE Permit/ license/ authorization/ comment / relevant consideration (e.g. rezoning or consent use, building plan approval)	DATE (if already obtained):
WESTERN CAPE NATURE CONSERVATION LAWS AMENDMENT ACT (ACT 3 OF 2000)	NO	CapeNature	COMMENT	Comment pending
WESTERN CAPE NATURE CONSERVATION BOARD ACT (ACT 15 OF 1998)	NO	CapeNature	COMMENT	Comment pending
WESTERN CAPE LAND USE PLANNING ACT (ACT 3 OF 2014) (LUPA)	YES	George Municipality	AUTHORIZATION	Pending – Land Use Application
GEORGE MUNICIPALITY: LAND USE PLANNING BY-LAW, 2015	YES	George Municipality	AUTHORIZATION Removal of Conditions / Rezoning / Consent Use	Pending – Land Use Application
GEORGE INTEGRATED ZONING SCHEME BY-LAW, 2017 (GIZS)	YES	George Municipality	AUTHORIZATION Removal of Conditions / Rezoning / Consent Use	Pending – Land Use Application

4. Policies

Explain which policies were considered and how the proposed activity or development complies and responds to these policies.		
POLICIES	ADMINISTERING AUTHORITY	APPLICABILITY
Western Cape Provincial Spatial Development Framework (PSDF)	DEA & DP	The PSDF sets out the provincial government's spatial vision, objectives, and policies for guiding development.
Western Cape Biodiversity Spatial Plan (WCBSP)	CapeNature	CBA objectives / appropriate land use

George Municipality Spatial Development Framework (GMSDF) (2023).	George Municipality	The proposed development is in line with the George Municipality SDF strategies and policies as discussed in the land use planning report (Appendix G5).
Wilderness – Lakes – Hoekwil Local Spatial Development Framework (WLH LSDF) (2015)	George Municipality	No conflict.
The Garden Route Environmental Management Framework	Garden Route District Municipality	No conflict.

5. Guidelines

List the guidelines which have been considered relevant to the proposed activity or development and explain how they have influenced the development proposal.	
Guidelines	Explain how they have influenced the development proposal:
Western Cape Land Use Planning Guidelines: Rural Areas, 2019.	No conflict. See below.
Circular EADP 0028/2014: One Environmental Management System.	A WULA was determined to not be required. Synchronization in terms of this circular is not required.
Guideline on Need and Desirability (March 2013).	Need & Desirability were determined and discussed as per these regulations and will be included in Appendix K of the Draft Basic Assessment Report.
Guideline on generic terms of Reference for EAPs and Project Schedules (March 2013)	Project timeline and process was informed by these guidelines. Informs the EAP on important aspects within the process.
Guideline for determining the scope of specialist involvement in EIA processes (June 2005)	These guidelines were considered in the appointment of specialist.
Guideline for review of specialist input in the EIA process (June 2005)	Specialist involvement in the process was informed by these guidelines.
Guideline for involving visual and aesthetic specialists in the EIA process (June 2005)	Specialist involvement in the process must be informed by these guidelines.
Guideline for involving heritage specialists in the EIA process (June 2005)	NID submitted to HWC to determine the outcome of required specialist studies.
Guideline for involving social assessment specialists in the EIA process (February 2007)	Social aspects were determined and discussed as per these guidelines and will be included in Appendix K of the Draft Basic Assessment Report.
Guideline for Environmental Management Plans (June 2005).	An EMPr has been drafted and included with the Basic Assessment Report. The EMPr complies with Appendix 4 of Regulation 982 of the 2014 EIA Regulations and section 24N of the Act.
Guideline on Alternatives (March 2013).	These guidelines have been used in consideration of feasible and reasonable alternatives.
Guideline for Public Participation (2013)	The PPP will be undertaken in accordance with the guidelines and applicable regulations.
<p>Western Cape Land Use Planning Guidelines: Rural Areas (2019)³:</p> <p>Erf 301 Hoekwil is located in a more rural setting due to its location in Wilderness Heights abutting Wilderness and proximity to the Wilderness National Park and the Touw River. The property is also located outside of the urban edge. The Western Cape Land Use Planning Guidelines: Rural Areas (2019) therefore applies to the Erf 301 Hoekwil.</p> <p>The objectives of the Rural Areas guideline are:</p> <ul style="list-style-type: none"> ❖ Promote sustainable development in appropriate rural locations throughout the Western Cape, and ensure the inclusive growth of the rural economy. ❖ Safeguard priority biodiversity areas and the functionality of the Province's life supporting ecological infrastructure and ecosystem services (i.e. environmental goods and services). ❖ Maintain the integrity, authenticity and accessibility of the Western Cape's significant farming, ecological, coastal, cultural and scenic rural landscapes, and natural resources. 	

³ Land Use Planning Report: Erf 301 Hoekwil, Wilderness Heights, George Municipality & Division. Marlize de Bruyn Planning (2023).

- ❖ Assist Western Cape municipalities to plan and manage their rural areas more effectively, and to inform the principles of their zoning schemes and spatial development frameworks in a pro-active manner.
- ❖ Provide clarity to all role players and partners (public and private) on the type of development that is appropriate beyond the current built-up areas, suitable locations where it could take place, and the desirable form and scale of such development.

The proposal for Erf 301 Hoekwil is not in conflict with the abovementioned objectives.

The Garden Route is described as an area of outstanding natural beauty, made up of wilderness and agricultural landscapes, estuaries, mountain backdrops and coastal settings, including the well-watered and verdant landscapes. The Southern Cape coastal belt has been identified as a significant leisure, lifestyle, holiday, and retirement economic centre – which stretches from Plettenberg Bay and Nature's Valley in the east, to Mossel Bay in the west, with the George/Mossel Bay settlement concentrations being a significant emerging regional economic node of the Province.

Regarding the spatial planning categories (SPC), Erf 301 Hoekwil is indicated as a critical biodiversity area (CBA) which is further described as Core 1. Core 1 can be protected areas or CBA's. The latter then describes the subject property. It is stated that CBA's should be maintained in a natural state or near-natural state with no further loss of natural habitat. The proposal for Erf 301 Hoekwil aims to provide accommodation for the property owner and tourists on a section of the property with a suitable slope while the property will also be protected with the appropriate zoning.

As only a small section of the subject property has a suitable topography for development, human impact is restricted. The Rural Areas guideline further states that overnight accommodation can be provided in a CBA-area with temporary structures preferred (e.g. wooden structures, tents, raised boardwalks, and/or tree canopy structures), with units carefully dispersed or clustered (depending on the landscape, habitat and existing infrastructure and access) to achieve least impact. The use of alternative porous materials and innovative eco-friendly design concepts are encouraged.

The development proposal for the subject property within the section to be zoned Open Space Zone III makes the execution of the foregoing paragraph possible.

As only 6 tourist accommodation units are proposed, the Rural Areas guideline regard it as a small resort where the floor area of a unit can be up to 120m². As indicated in this motivation report, the 6 tourist accommodation units is proposed to be ±50m² each.

We conclude that the development proposal for Erf 301 Hoekwil holds no conflict with the Western Cape Land Use Planning Guidelines: Rural Areas (2019).

6. Protocols

Explain how the proposed activity or development complies with the requirements of the protocols referred to in the NOI and/or application form

An Environmental Screening Tool Report was generated, and a Site Sensitivity Verification Report compiled (Appendix I). Specialist assessments were compiled in terms of the minimum report content requirements for Environmental Impacts with regards to specialist themes. The following protocols were applicable:

- SITE SENSITIVITY VERIFICATION REQUIREMENTS WHERE A SPECIALIST ASSESSMENT IS REQUIRED BUT NO SPECIFIC ASSESSMENT PROTOCOL HAS BEEN PRESCRIBED
- PROTOCOL FOR THE SPECIALIST ASSESSMENT AND MINIMUM REPORT CONTENT REQUIREMENTS FOR ENVIRONMENTAL IMPACTS ON TERRESTRIAL BIODIVERSITY
- PROTOCOL FOR THE SPECIALIST ASSESSMENT AND MINIMUM REPORT CONTENT REQUIREMENTS FOR ENVIRONMENTAL IMPACTS ON AQUATIC BIODIVERSITY
- PROTOCOL FOR THE SPECIALIST ASSESSMENT AND MINIMUM REPORT CONTENT REQUIREMENTS FOR ENVIRONMENTAL IMPACTS ON TERRESTRIAL PLANT SPECIES
- PROTOCOL FOR THE SPECIALIST ASSESSMENT AND MINIMUM REPORT CONTENT REQUIREMENTS FOR ENVIRONMENTAL IMPACTS ON TERRESTRIAL ANIMAL SPECIES

SECTION D: APPLICABLE LISTED ACTIVITIES

List the applicable activities in terms of the NEMA EIA Regulations

Activity No(s):	Provide the relevant Basic Assessment Activity(ies) as set out in Listing Notice 1	Describe the portion of the proposed development to which the applicable listed activity relates.
Activity No(s):	Provide the relevant Basic Assessment Activity(ies) as set out in Listing Notice 3	Describe the portion of the proposed development to which the applicable listed activity relates.
4	<p>The development of a road wider than 4 metres with a reserve less than 13,5 metres.</p> <p>i. Western Cape</p> <p>i. Areas zoned for use as public open space or equivalent zoning;</p> <p>ii. <u>Areas outside urban areas:</u></p> <p>(aa) <u>Areas containing indigenous vegetation;</u></p> <p>(bb) Areas on the estuary side of the development setback line or in an estuarine functional zone where no such setback line has been determined; or</p> <p>iii. Inside urban areas:</p> <p>(aa) Areas zoned for conservation use; or</p> <p>(bb) Areas designated for conservation use in Spatial Development Frameworks adopted by the competent authority.</p>	<p>Driveway and parking for the main dwelling will require a new access road wider than 4 metres off road DR1621, also known as Whites Road.</p>
12	<p>The clearance of an area of 300 square metres or more of indigenous vegetation except where such clearance of indigenous vegetation is required for maintenance purposes undertaken in</p>	<p>The proposed development has a development footprint of 1 638 m² including building structures (main house, garage, Pods) and landscaped areas (driveways, parking area, etc).</p>

	<p>accordance with a maintenance management plan.</p> <p>i. Western Cape</p> <p>i. <u>Within any critically endangered or endangered ecosystem listed in terms of section 52 of the NEMBA or prior to the publication of such a list, within an area that has been identified as critically endangered in the National Spatial Biodiversity Assessment 2004;</u></p> <p>ii. <u>Within critical biodiversity areas identified in bioregional plans;</u></p>	<p>This amounts to the clearance of more than 300 square meters of indigenous vegetation within an endangered ecosystem. The Site is mapped as Garden Route Granite Fynbos (FFg 5) described as having a threat status of Critically Endangered.</p>
<p>Note:</p> <ul style="list-style-type: none"> The listed activities specified above must reconcile with activities applied for in the application form. The onus is on the Applicant to ensure that all applicable listed activities are included in the application. If a specific listed activity is not included in an Environmental Authorisation, a new application for Environmental Authorisation will have to be submitted. Where additional listed activities have been identified, that have not been included in the application form, and amended application form must be submitted to the competent authority. 		

List the applicable waste management listed activities in terms of the NEM:WA

Activity No(s):	Provide the relevant Basic Assessment Activity(ies) as set out in Category A	Describe the portion of the proposed development to which the applicable listed activity relates.

List the applicable listed activities in terms of the NEM:AQA

Activity No(s):	Provide the relevant Listed Activity(ies)	Describe the portion of the proposed development to which the applicable listed activity relates.

SECTION E: PLANNING CONTEXT AND NEED AND DESIRABILITY

1.	Provide a description of the preferred alternative.
<p>The proposal is for the development of a single residential dwelling with six (6) smaller guest units called "Pods". The 3-bedroom primary dwelling is positioned centrally on the property as close as possible to Whites Road to the north, with four of the Pods to the west of it and another two (Pod 4 & 5) directly south (figure 6). The proposed development will proceed in two phases with the first phase including the construction of the primary dwelling with four of the Pods. The second phase will include the finalisation of the last two Pods. SDP is attached as Appendix B1.</p> <p>The primary dwelling (including a store and garage) will have a footprint of 446 m² with the front half raised off the ground (on columns) to minimise the disturbance on vegetation and habitats, effectively reducing the permanent disturbance area to approximately 200 m². Each of the pods will have a footprint of approximately 50 m², with only a quarter of that area being levelled for construction as the rest of the pod areas will also be constructed on columns. This effectively reduces the permanent disturbance area to 9.5 m².</p> <p>The tourist accommodation units will be one-bedroom units between the vegetation of ±50m² each, which includes outdoor spaces. It is also proposed to be mono-pitch, single storey structures with a</p>	

maximum height of $\pm 7.48\text{m}$, as determined by the topography. The units will not be identical in size, but the building materials and finishes will be the same.

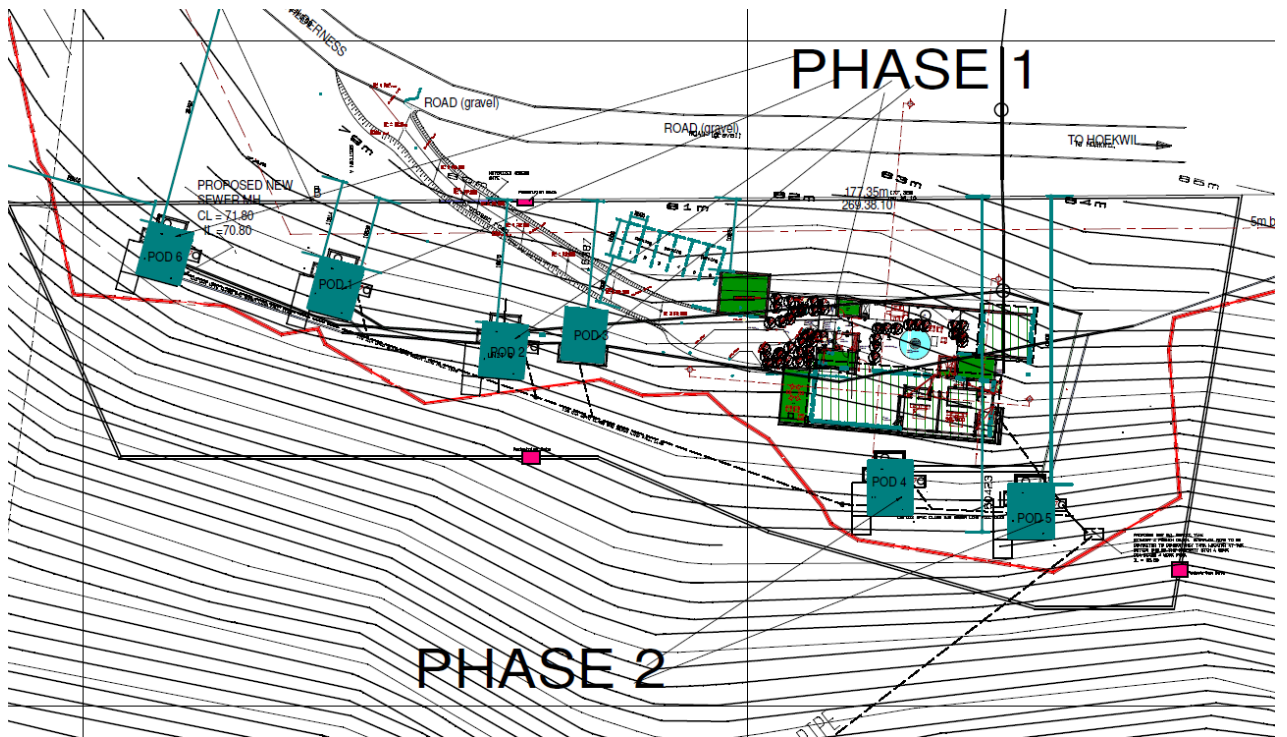


Figure 6: SDP for preferred alternative.

2. Explain how the proposed development is in line with the existing land use rights of the property as you have indicated in the NOI and application form? Include the proof of the existing land use rights granted in Appendix E21.

It is necessary to rezone Erf 301 from Agriculture Zone II to Open Space Zone III. The primary land use right of this proposed zoning is nature conservation area with tourist accommodation as a consent use. The rezoning and land use application will be undertaken by Marelize de Bruyn Planning, and comprises the following⁴:

- ❖ Removal of Restrictive Conditions par. D(b) in terms of Section 15(2)(f) of the George Municipality: Land Use Planning By-Law, 2023;
- ❖ Rezoning in terms of Section 15(2)(a) of the George Municipality: Land Use Planning By-Law, 2023 from Agriculture Zone II (small holding) to Open Space Zone III (nature conservation area);
- ❖ Consent use in terms of Section 15(2)(o) of the George Municipality: Land Use Planning By-Law, 2023 for tourist accommodation;
- ❖ Permanent departure in terms of Section 15(2)(b) of the George Municipality: Land Use Planning By-Law, 2023 for the following:
 - Primary dwelling: increase in wall plate height from 6.5m to $\pm 7.069\text{m}$ (south elevation), $\pm 7.841\text{m}$ (east elevation) & $\pm 8.037\text{m}$ (west elevation);
 - Tourist accommodation units: increase in wall plate height from 6.5m to $\pm 6.336\text{m}$, $\pm 6.998\text{m}$ and $\pm 7.480\text{m}$ respectively.

On the northern elevation (facing Whites Road) the maximum height is $\pm 4.61\text{m}$, on the western elevation $\pm 8.037\text{m}$, the east elevation $\pm 7.841\text{m}$ and the south elevation $\pm 7.069\text{m}$. These elevation heights are the height measured from natural ground level (NGL) to the wall plate height. According to the zoning by-law height from NGL to wall plate should be 6.5m. Due to the topography of the property, this is not possible. If the highest point of the proposed monopitch roof was turned to face

⁴ Land Use Planning Report: Erf 301 Hoekwil, Wilderness Heights, George Municipality & Division. Marelize de Bruyn Planning (2023).

south and not north as in this instance, the wall plate height would have been complied with and the highest point of the mono pitch roof would in all probability complied with the maximum parameter of 8.5m. Facing the mono pitch roof to the south, would however cause the proposed dwelling to not follow the contours of the property and be higher than viewed from the south. The proposed design ensures that the primary dwelling is lower as viewed from the south.

3.	Explain how potential conflict with respect to existing approvals for the proposed site (as indicated in the NOI/and or application form) and the proposed development have been resolved.
----	--

It is necessary to rezone the property from Agriculture Zone II to Open Space Zone III with consent use in terms of Section 15(2)(o) of the George Municipality: Land Use Planning By-law (2023) for tourist accommodation.

- ❖ The primary land use right of this proposed zoning is nature conservation area with the following objective:

The objective of this zone is to provide for the conservation of natural resources in areas that have not been proclaimed as nature areas (non-statutory conservation), in order to sustain flora and fauna and protect areas of undeveloped landscape including woodlands, ridges, wetlands and the coastline. A range of consent uses is provided to supplement and support the main objective of this zone.

- ❖ The land use description for nature conservation area is:

“nature conservation area” means the use and management of land with the objective of preserving the natural biophysical characteristics of that land, such as the fauna and flora and includes: (a) a dwelling house on a property zoned solely Open Space Zone III; but does not include tourist facilities, tourist accommodation or agriculture.

4.	Explain how the proposed development will be in line with the following?
----	--

4.1	The Provincial Spatial Development Framework.
-----	---

The sustainable use of provincial assets is one of the main aims of the PSDF. The protection of the non-renewable natural and agricultural resources is achieved through clear settlement edges for towns by defining limits to settlements and through establishing buffers/transitions between urban and rural areas. The urban fringe must ensure that urban expansion is structured and directed away from environmentally sensitive land and farming land; agricultural resources are reserved; environmental resources are protected; appropriate levels of services are feasible to support urban fringe land uses, and land use allocations within the urban fringe are compatible and sustainable. The property is outside of the urban edge and has access to existing service networks.

4.2	The Integrated Development Plan of the local municipality.
-----	--

The proposed development is in line with the George Municipality SDF strategies and policies as discussed in the land use planning report (Appendix G5). The Municipal SDF is the spatial manifestation of the IDP. Therefore, this development proposal supports the IDP.

4.3.	The Spatial Development Framework of the local municipality.
------	--

This section was taken from the Land Use Planning Report by Marilize de Bruyne Planning (2023) attached as Appendix G5.

GEORGE MUNICIPAL SPATIAL DEVELOPMENT FRAMEWORK (GMSDF) (2019):

Erf 301 Hoekwil is not addressed specifically in the GMSDF. It is located in Wilderness Heights, a small holding area of the greater Wilderness. The GMSDF refers to the Wilderness – Lakes – Hoekwil Local Spatial Development Framework (WLH LSDF) (2015) in which study area the subject property is located.

The Western Cape Land Use Planning Guidelines: Rural Areas (2019) was also assessed with no conflict identified as the small holding area will not expand. Nature conservation and tourist accommodation are associated land uses in the rural environment.

No conflict was found between the GMSDF and the proposed development of this property as described in the Land Use Planning Report (MDB Planning 2023), and is consistent with the GMSDF as required in terms of Section 19 of the Land Use Planning Act, 2014 (LUPA).

WILDERNESS – LAKES – HOEKWIL – LOCAL SPATIAL DEVELOPMENT FRAMEWORK (WLH LSDF) (2015):

Erf 301 Hoekwil is located in the small holding area of Wilderness Heights as indicated in the WLH LSDF. An area indicated as 'protected areas' together with the Wilderness National Park is located to the south and east of the subject property. By rezoning the property to Open Space Zone III (nature conservation area), it expands the protected area with the appropriate zoning. It should be noted that the abutting Remainder Erf 1262 Wilderness was recently rezoned to Open Space Zone III. This property links with the Wilderness National Park towards the east.

The WLH LSDF states that the landscape character and view sheds along tourism routes must be protected by appropriate guidelines and even regulations to ensure that this landscape and visual resource is protected for the generation to come. Paragraph 3 of this motivation report shows that the landscape character is not negatively affected by the development proposal for Erf 301 Hoekwil with focus on the proposed owner's dwelling and 6 tourist accommodation units.

The WLH LSDF lists the following as the various elements that contribute to the importance of the landscape character and view sheds along tourism routes:

- a) Wilderness qualities and pristine eco-systems – the forests and lakes and the coastline on either side of the tourism routes;
- b) Areas with formal protected status such as the Garden Route National Park;
- c) Heritage sites or Scenic routes – the views from various routes through the area includes spectacular visual experiences particular the forested south facing slopes of the steep escarpment north of the lakes;
- d) Outstanding rural and townscape qualities;
- e) Wilderness" special character and sense of place;
- f) Important tourism and recreation value;
- g) The Touw River catchment area providing the primary water source for the area;
- h) Important Vistas or scenic corridors – visually prominent ridgelines and slopes – in Wilderness this is a very important component of the landscape character.

Whites Road and also Waterside Road are tourism routes which will be supported by this development proposal Erf 301 Hoekwil. The proposed zoning will ultimately link with the Wilderness National Park (part of the Garden Route National Park) located close by. The limited number of tourist accommodation units will provide access to the Wilderness character and sense of place. Importantly, the ridgeline and slope of the subject property will not be negatively affected visual aspects.

The development proposal for Erf 301 Hoekwil does not negatively impact on the landscape character of the area and will also not have a detrimental impact on the natural environment in which it is located. Considering the foregoing paragraphs and the nature of the proposed development of Erf 301 Hoekwil, we found no conflict with the WLH LSDF.

4.4.	The Environmental Management Framework applicable to the area.
------	--

The EMF has been identified as the tool that can be used to alert developers and authorities to the key environmental attributes of an area that need to be considered in the planning and development process. The Garden Route Environmental Management Framework is applicable in this case.

The property can be described as urban land situated in an area that has been identified in an approved Spatial Development Framework for residential purposes. The property does not have a protected status or falls within a conservation area. There are no proclaimed heritage sites or scenic routes on the properties. The site is of no cultural or religious significance.

5.	Explain how comments from the relevant authorities and/or specialist(s) with respect to biodiversity have influenced the proposed development.
----	--

All relevant comments following the Pre-application Public Participation will be taken into consideration.

6.	Explain how the Western Cape Biodiversity Spatial Plan (including the guidelines in the handbook) has influenced the proposed development.
----	--

Permissible land uses are those that are compatible with maintaining the natural vegetation cover of CBAs in a healthy ecological state, and that do not result in loss or degradation of natural habitat. The following guidelines are extracted from the Western Cape Biodiversity Spatial Plan Handbook 2017.

Land uses that should not be located in terrestrial CBAs because they cause loss of natural habitat or ecosystem functionality, include:

- ❖ Any form of mining or prospecting;
- ❖ Conversion of natural habitat for intensive agriculture (cultivation) or plantation forestry;
- ❖ Buildings or infrastructure associated with residential, commercial or industrial developments;
- ❖ Complete-barrier fencing (i.e. game-proof fences) in CBA corridors;
- ❖ Linear infrastructure of any sort that disrupts the connectivity of CBA corridors;
- ❖ Extensive or intensive grazing that results in species diversity being lost through selective or over-grazing.

The general guidelines for terrestrial CBA 1 are as follows:

- ❖ Biodiversity loss and land use change in CBAs should not be permitted. Unauthorized land use change or degradation by neglect or ignorance must be monitored as a matter of priority.
- ❖ Where appropriate and in accordance with the Protected Area Expansion Strategy (and where capacity exists), these areas should be incorporated into the formal Protected Area system through biodiversity stewardship agreements (contract Nature Reserves or Protected Environments).
- ❖ Ideally, conservation management activities should be the primary land use in all irreplaceable areas, OR they should at least be managed in ways that have no negative impact on species, ecosystems or ecosystem services.
- ❖ Extensive (low-intensity) livestock or game ranching, if well-managed, may be compatible with the desired management objectives for these areas. These land uses are acceptable if they take into account the specific biodiversity features (e.g. rare species or vegetation remnants) and vulnerabilities (e.g. infestation by invasive alien plants) at each site, if they comply with recommended stocking rates and if any associated infrastructure (required to support the ranching activities) is kept to low levels.
- ❖ Conservation efforts should focus on conserving Species of Conservation Concern and populations of keystone species and species responsible for pollination and seed dispersal.

Management of the property as an Open Space III zone will promote conservation outcomes. Sustainable rehabilitation and restoration of indigenous vegetation will be supported by tourism income. The proposed development can be seen as incorporating conservation management activities as a primary land use as approximately 90% of the property will remain undeveloped and zoned for conservation purposes. Biodiversity stewardship agreements is a possible option for the management of the Open Space III zone.

According to the specialist studies, biodiversity loss will be minimal and impacts on species, ecosystems and ecosystem services are low with mitigation measures in place. Conserving Species of Conservation Concern was taken into consideration for this development and aims to reduce disturbance to SCC habitats by using appropriate building design (columns) and methods.

Specific Land Use Guidelines for Critical Biodiversity Areas (Western Cape Biodiversity Spatial Plan Handbook 2017).

<p>Ideally, development should be avoided in these areas. If they cannot be avoided it must be shown that the mitigation hierarchy has been applied if there is a proposal within a CBA.</p> <p>If the impact cannot be avoided or reduced to a residual low significance, a biodiversity offset may be considered as a last resort. However, a biodiversity offset should not be offered upfront and will be considered on a case by case basis.</p>	<p>For any impact assessment, the mitigation hierarchy must be kept in mind. If mitigation measures are likely to be ineffective at minimising large impacts, then avoidance mitigation must be implemented. If an impact cannot be prevented, then minimisation mitigation is preferred.</p> <p>The mitigation hierarchy was applied. Mitigation measures if implemented are effective in minimising impacts. The avoidance mitigation was applied to the preferred layout.</p> <p>Avoidance and mitigation measures reduce impacts to a residual low significance.</p>
<p>A specialist study must form part of the Scoping and EIA process for all land use applications in these areas, using the services of an experienced and locally knowledgeable biodiversity expert who is registered with SACNASP.</p>	<p>The specialist studies undertaken to inform this process were done by SACNASP registered specialists in the relevant field of expertise.</p>
<p>Applications for land use of any kind should be referred to the Land Use and Conservation Planning team at CapeNature for comment.</p>	<p>CapeNature's comments will be requested.</p>
<p>Degraded areas included in the land parcel, but not the land use proposal, should be restored to natural ecosystem functioning where possible.</p>	<p>AIP will be controlled, and the Open Space III zone of the property managed as a conservation area in perpetuity.</p>
<p>Alien clearing should be given high priority.</p>	<p>AIP will be managed on the property as a priority in achieving conservation outcomes.</p>

The small scale and low impact development with a focus on environmental best practices can be considered as consistent with the objectives and management guidelines of the Biodiversity Spatial Plan.

7. Explain how the proposed development is in line with the intention/purpose of the relevant zones as defined in the ICMA.

The development area is outside of the Coastal Management Line but is within the Coastal Protection Zone (figure 7).

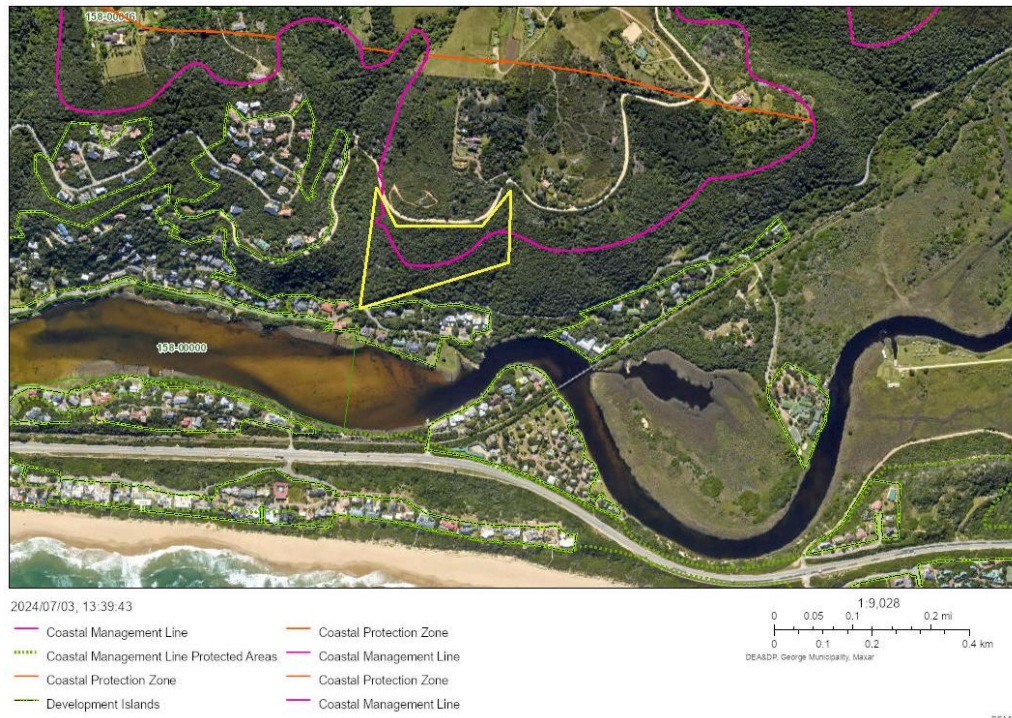


Figure 7: Provincial Coastal Management Lines.

8. Explain whether the screening report has changed from the one submitted together with the application form. The screening report must be attached as Appendix I.

The screening report has not changed.

9. Explain how the proposed development will optimise vacant land available within an urban area.

The property is not with an urban area.

10. Explain how the proposed development will optimise the use of existing resources and infrastructure.

This section is taken from the Civil Engineering Services Overview Report, Appendix G6.

Water – A 50mm diameter water connection exists on the northeast corner of the site. This connection will be more than adequate to service the proposed development. The water line will be surface laid in flexi-hose pipe as per engineer specification to minimise disturbance. Water will be supplemented with rainwater harvesting.

Sewer – An existing 160mm diameter municipal sewer line exist on the lower end of the property along its Southern boundary and Waterside Road. A switchback gravity sewer line with a series of back drop manhole structure is proposed to accommodate the steep site topography towards the southwest corner of the site.

Sewage services for both the primary dwelling and guest units will be redirected to a single new 6 Kilo Liter (KL) septic tank, located on the east side of the property. The overflow pipe from the sewage connection will be linked to a conservancy tank positioned at the southern end of the property, near Waterside Road. The sewerage line will be surface laid in flexi-hose pipe as per engineer specification to minimise disturbance.

Electrical – From the municipal supply point, power supply cabling will be run underground via a typical narrow trench - 300mm(W) x 700mm (D). There should be very little to no disturbance and any disturbance that does occur will be fully rehabilitated with indigenous growth.

The electrical and water supply for both the primary dwelling and guest units will be connected to the municipal system, which traverses the property. Council needs to provide electrical and water service points to the ERF in the most efficient manner ensuring the least amount of disturbance (in other words; a location closest to the development Services footprint).



Figure 8: Existing Municipal services. 50mm diameter water connection (blue) and 160mm diameter sewer line (red dashed).

11. Explain whether the necessary services are available and whether the local authority has confirmed sufficient, spare, unallocated service capacity. (Confirmation of all services must be included in Appendix E16).

The Civil Engineering Services Report concluded that from investigations of the existing infrastructure surrounding the site, it is evident that municipal and internal services can be provided for the proposed development in a feasible and sustainable manner.

Confirmation of services from the municipality will be provided in the Final BAR.

12. In addition to the above, explain the need and desirability of the proposed activity or development in terms of this Department's guideline on Need and Desirability (March 2013) or the DEA's Integrated Environmental Management Guideline on Need and Desirability. This may be attached to this BAR as Appendix K.

This section is taken from the Land Use Planning Report, Appendix G5.

Need and desirability is the balancing of various factors. Need depends on the nature of a development proposal. E.g. the need for a new primary dwelling house differs from the need to do an industrial development. Erf 301 Hoekwil is located in the rural environment bordering onto an urban area and urban edge. The property is located in Wilderness Heights which is characterised by a mix of urban and rural characteristic within a sensitive natural environment. People, whether

tourists, visitors or residents of the area, need to experience the beauty of the natural environment the greater Wilderness area offers.

Due to the natural characteristics of the property, its development potential is limited as described earlier in this report. The development proposal reacts to what the environment provides. With the appropriate zoning the vision for the area where Erf 301 Hoekwil is located as shown in the GMsDF and the WLH LSDF, will become a reality.

This development proposal for the subject property therefore will fulfil a need for residential accommodation of a family together with opportunities for tourists and visitors to the area. Limited employment opportunities will be created.

Desirability from a planning perspective is defined as the degree of acceptability of a proposed development on a property. The relevant factors include the physical characteristics of the property, existing planning in the area, character of the area, the locality and accessibility of the property as well as the provision of services. Another important consideration is the economic or financial impact which is only positive in this instance.

Physical characteristics of the property

The physical characteristics of the property informed this land use application as discussed in the foregoing paragraphs. As stated, the position of the primary dwelling and tourist accommodation units is the most suitable section of the property.

Existing planning in the area

As indicated earlier in this motivation report, this land use application is not in conflict with any relevant spatial plan applicable to the area where Erf 301 Hoekwil is located.

Character of the area

Erf 301 Hoekwil is located in an area characterised by natural vegetation and steep slopes, residential opportunities, guest accommodation with views to the south. The proposal supports and compliments what is found in the area as discussed in various paragraphs of this motivation report.

Provision of services

Municipal engineering services is to be provided in accordance with municipal requirements.

Economic impact

This development proposal cannot have a negative economic impact. It will generate and support economic activity. The Municipality can only benefit economically from this proposal.

Direct impact on surrounding properties

No neighbour will be overshadowed or overlooked due to the specific locations, topography and vegetation.

It is our view that the need and desirability of this development proposal for Erf 301 Hoekwil showed no negative impacts.

SECTION F: PUBLIC PARTICIPATION

The Public Participation Process ("PPP") must fulfil the requirements as outlined in the NEMA EIA Regulations and must be attached as Appendix F. Please note that if the NEM: WA and/or the NEM: AQA is applicable to the proposed development, an advertisement must be placed in at least two newspapers.

1. Exclusively for linear activities: Indicate what PPP was agreed to by the competent authority. Include proof of this agreement in Appendix E22.

N/A

2. Confirm that the PPP as indicated in the application form has been complied with. All the PPP must be included in Appendix F.

The Pre-Application PPP will be undertaken from 8 July to 7 August 2024. All comments will be included in a Comments and Response Report.

3. Confirm which of the State Departments and Organs of State indicated in the Notice of Intent/application form were consulted with.

STATE DEPARTMENTS			
Name	Contact Person	Contact Details	Email
Department of Environmental Affairs and Development Planning (DEA&DP)	Danie Swanepoel	4 th Floor, York Park Building, 93 York Street, George, 6529 044 814 2002 (T)	Danie.Swanepoel@westerncape.gov.za
Coastal Management Unit, DEA&DP	leptieshaam Bekko Mercia J Liddle Hilda Hayward Ryan Apolles	Private Bag x9086, Cape Town. 8000 021 483 3370 (T) 078 744 9205 (Cell) (leptieshaam Bekko)	leptieshaam.Bekko@westerncape.gov.za Mercia.Liddle@westerncape.gov.za Hilda.Hayward@westerncape.gov.za Ryan.Apolles@westerncape.gov.za
Department of Health	Nathan Jacobs	Private Bag x6592, George, 6530 044-803 2727 (T) 044-873 5929 (F)	Nathan.Jacobs@westerncape.gov.za
Heritage Western Cape	Noluvo Toto Stephanie Barnardt	Private Bag x9067, Cape Town, 8000 021-483 9729 (T) 021-483 9845 (F)	Noluvo.Toto@westerncape.gov.za Stephanie.barnardt@westerncape.gov.za
Provincial Roads Dept	Azni November	Private Bag x617, Oudtshoorn, 6620 044 272 6071 (T) 044 272 7243 (F)	Azni.November@westerncape.gov.za
Department of Water & Sanitation	John Roberts	Private Bag x16, Sanlamhof, 7532 021 941 6179 (T) 021 941 6082 (F)	RobertsJ@dwa.gov.za
Dept of Agriculture Land Use Management	Cor van der Walt Brandon Layman	Private Bag x1, Elsenburg, 7601 021 808 5093 (T)	corvdw@elsenburg.com Cor.VanderWalt@westerncape.gov.za Brandon.layman@westerncape.gov.za
Transport & Public Works / Department of Infrastructure	Vanessa Stoffels	24 th Floor, 9 Lower Burg Street, Cape Town 021 483 4669 (T)	Vanessa.Stoffels@westerncape.gov.za
DFFE: Forestry Management	Melanie Koen Innocent Mapokgole	Private Bag x12, Knysna, 6570 044 302 6902 (T) 044 382 5461 (F)	MKoen@dffe.gov.za imapokgole@dffe.gov.za

ORGANS OF STATE			
Name	Contact Person	Contact Details	Email
Breede-Olifants Catchment Management Agency	Andiswa Sam R Mphahlele	PO Box 1205, George, 6530 023 346 8000 (T) 023 347 2012 (F)	asam@bgcma.co.za mpahlele@bgcma.co.za
Cape Nature Land Use Advice	Colin Fordham Megan Simons	Private Bag x6546, George, 6530 044 802 5328 (T) 044 802 5313 (F)	msimons@capenature.co.za
Southern Cape Fire Protection Agency	Dirk Smit	Private Bag x12, Knysna, 6570 044 302 6912 (T) 086 616 1682 (F)	managerfpa@gmail.com
SANPARKS (Wilderness Parks Manager)	Sandra Taljaard		sandra.taljaard@sanparks.org
SANPARKS	Dr Vanessa Weyer	PO Box 3542, Knysna, 6570 044 302 5600 (T) 044 382 4539 (F) 074 707 8199	vweyer@ther2ainmodel.com
SANRAL	Nicole Abrahams Rene de Kock	Private Bag x19, Bellville, 7530 021 957 4602 (T)	AbrahamsN@nra.co.za Dekockr@nra.co.za
South African Civil Aviation Authority	Lizell Stroh	011 545 1232 (T)	Obstacles@atns.co.za / Strohl@caa.co.za
MUNICIPALITIES			
Name	Contact Person	Contact Details	Email
George Municipality Town Planning Section	Clinton Petersen	P.O. Box 19, George, 6530 044-8019477 (T) 08605299923 (F)	cpetersen@george.gov.za
George Municipality Environmental Department	Lauren Josias	71 York Street, George 6529 044-801 9156 (T)	ljosias@george.gov.za
Garden Route District Municipality	Mr. Lusanda Menze	P.O. Box 12, George, 6530 044-8031300 (T) 0865556303 (F)	info@gardenroute.gov.za
Garden Route District Municipality	Dr. Nina Viljoen	P.O. Box 12, George, 6530 044-8031300 (T) 0865556303 (F)	nina@gardenroute.gov.za
George Municipality – Ward 4 Councillor	Marlene Barnardt		mviljoen@george.gov.za
George Municipality – Municipal Manager	Dr Michele Gratz	044 801 9111	fiduplooy@george.gov.za

4. If any of the State Departments and Organs of State were not consulted, indicate which and why.

To be completed after Pre-Application Public Participation.

5. If any of the State Departments and Organs of State did not respond, indicate which.

To be completed after Pre-Application Public Participation.

6. Provide a summary of the issues raised by I&APs and an indication of the manner in which the issues were incorporated into the development proposal.

To be completed after Pre-Application Public Participation.

Note:

A register of all the I&AP's notified, including the Organs of State, and all the registered I&APs must be included in Appendix F. The register must be maintained and made available to any person requesting access to the register in writing.

The EAP must notify I&AP's that all information submitted by I&AP's becomes public information.

Your attention is drawn to Regulation 40 (3) of the NEMA EIA Regulations which states that "Potential or registered interested and affected parties, including the competent authority, may be provided with an opportunity to comment on reports and plans contemplated in subregulation (1) prior to submission of an application but **must** be provided with an opportunity to comment on such reports once an application has been submitted to the competent authority."

All the comments received from I&APs on the pre -application BAR (if applicable and the draft BAR must be recorded, responded to and included in the Comments and Responses Report and must be included in Appendix F.

All information obtained during the PPP (the minutes of any meetings held by the EAP with I&APs and other role players wherein the views of the participants are recorded) and must be included in Appendix F.

Please note that proof of the PPP conducted must be included in Appendix F. In terms of the required "proof" the following is required:

- a site map showing where the site notice was displayed, dated photographs showing the notice displayed on site and a copy of the text displayed on the notice;
- in terms of the written notices given, a copy of the written notice sent, as well as:
 - if registered mail was sent, a list of the registered mail sent (showing the registered mail number, the name of the person the mail was sent to, the address of the person and the date the registered mail was sent);
 - if normal mail was sent, a list of the mail sent (showing the name of the person the mail was sent to, the address of the person, the date the mail was sent, and the signature of the post office worker or the post office stamp indicating that the letter was sent);
 - if a facsimile was sent, a copy of the facsimile Report;
 - if an electronic mail was sent, a copy of the electronic mail sent; and
 - if a "mail drop" was done, a signed register of "mail drops" received (showing the name of the person the notice was handed to, the address of the person, the date, and the signature of the person); and
- a copy of the newspaper advertisement ("newspaper clipping") that was placed, indicating the name of the newspaper and date of publication (of such quality that the wording in the advertisement is legible).

SECTION G: DESCRIPTION OF THE RECEIVING ENVIRONMENT

All specialist studies must be attached as Appendix G.

1. Groundwater

1.1.	Was a specialist study conducted?	YES	NO✓
1.2.	Provide the name and or company who conducted the specialist study.	N/A	
1.3.	Indicate above which aquifer your proposed development will be located and explain how this has influenced your proposed development.	N/A	
1.4.	Indicate the depth of groundwater and explain how the depth of groundwater and type of aquifer (if present) has influenced your proposed development.	N/A	

2. Surface water

2.1.	Was a specialist study conducted?	YES✓	NO
2.2.	Provide the name and/or company who conducted the specialist study.	Aquatic Compliance Statement Confluent Environmental Pty (Ltd) Mr. F de Ridder and Dr. J.M Dabrowski	
2.3.	Explain how the presence of watercourse(s) and/or wetlands on the property(ies) has influenced your proposed development.	This section has been taken from the Aquatic Compliance Statement attached as Appendix G1.	

The site falls within Primary Catchment K (Kromme) area and in quaternary catchment K30D. According to geospatial data sources, one non-perennial stream runs just outside of the property's western boundary and one non-perennial stream within the property boundary, adjacent to the eastern boundary. No other watercourses are mapped to occur within the property boundaries (Figure 9). No aquatic features have been included in the Western Cape Biodiversity Spatial Plan (WCBSP) covering the property.

The property falls within sub-quaternary catchment (SQC) 9173, which, according to the National Freshwater Ecosystem Priority Atlas (NFEPA, Nel et al., 2011), has been classified as a Freshwater Ecosystem Priority Area (FEPA). River FEPAs achieve biodiversity targets for river ecosystems and threatened/near-threatened fish species and were identified in rivers that are currently in a good condition (A or B ecological category). Their FEPA status indicated that they should remain in a good condition in order to contribute to national biodiversity goals and support sustainable use of water resources (Nel et al., 2011). The site also falls within the Outeniqua Strategic Water Source Area (SWSA) which is considered to be of national importance.

For river FEPAs, the whole SQC is identified as a FEPA, although the FEPA status applies to the actual river reach within such a sub-quaternary catchment. The shading of the whole sub-quaternary catchment indicates that the surrounding land and catchment area needs to be managed in a way that maintains the good ecological condition of the river reach, which in this case, is the Touws River. It is therefore important that development does not result in any deterioration of the river or its catchment area. Similarly, the Touws River estuary has been identified as an estuary FEPA, which is also indicative of the good ecological condition of the estuary. The larger drainage network and surrounding land use should therefore be managed to ensure the estuarine system remains in a good ecological condition.

The drainage lines within (near the eastern boundary of the Erf 301) and outside the property boundary (adjacent to the western boundary) are confirmed as non-perennial streams. Both streams have definite channels and banks with prominent riparian vegetation. The dominant vegetation at both streams was but not limited to; *Olea capensis*, *Ehrharta erecta*, *Pterocelastrus tricuspidatus*, *Dietes grandiflora*, *Rumohra adiantiformis*, *Asplenium rutifolium*, *Streptocarpus rexii*. Small patches of wetland vegetation occurred along the banks, including *Zantedeschia aethiopica*, *Isolepis prolifera*, *Cyperus congestus*, and *Juncus effusus*, however, these patches do not indicate the presence of a functional wetland. Apart from the non-perennial streams, there are no hydro-geomorphological landscape features (depressions, confined valleys, channels etc.) indicating the presence of a watercourse (i.e. stream, river or wetland) within the development footprint (Figure 10).

In terms of legislation pertaining to the NWA, the development falls outside of the regulated area of the drainage line (i.e. outside of the riparian zone and 1:100 year floodline) and outside the regulated area of a wetland (Figure 11). Note that the Touws River Estuary is defined as an estuary and not as a wetland and is therefore not defined as a watercourse as per the definition according to the NWA (Act No. 36 of 1998).

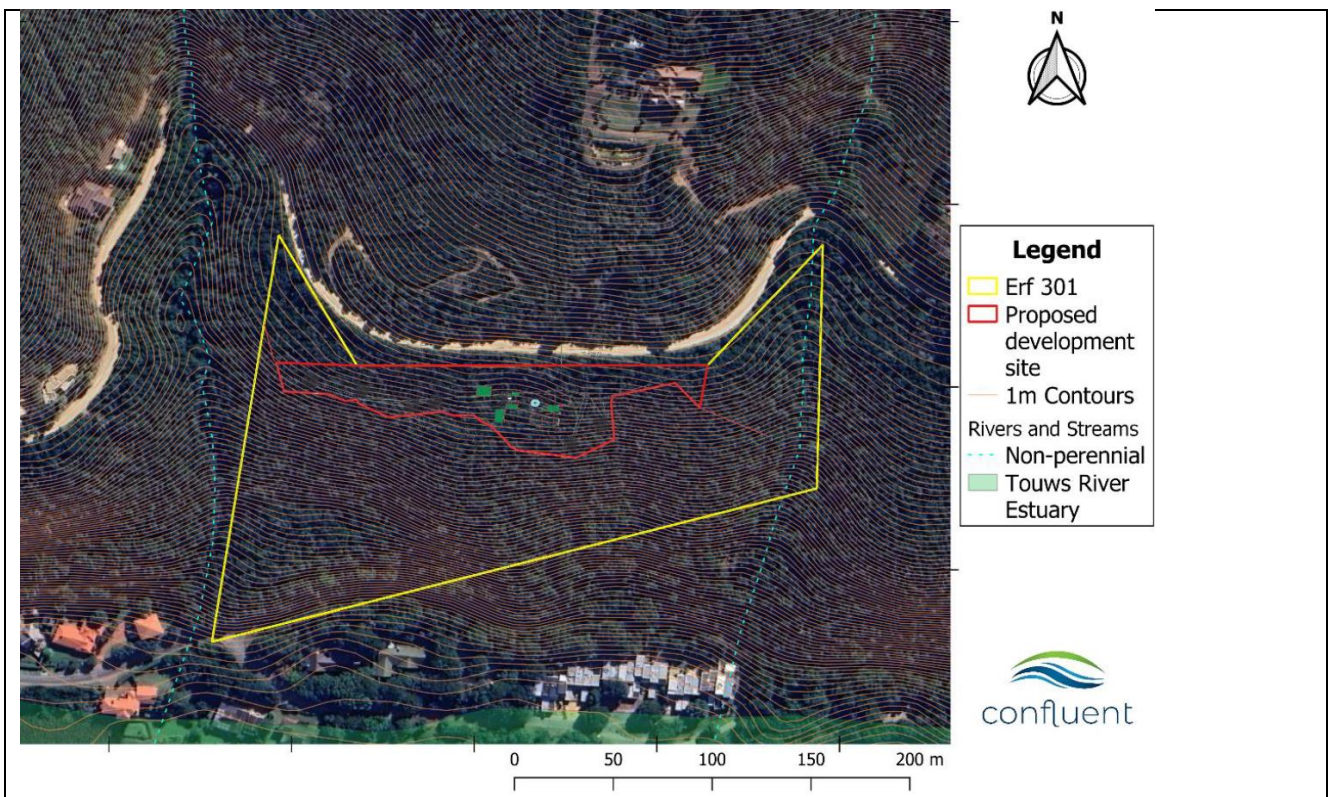
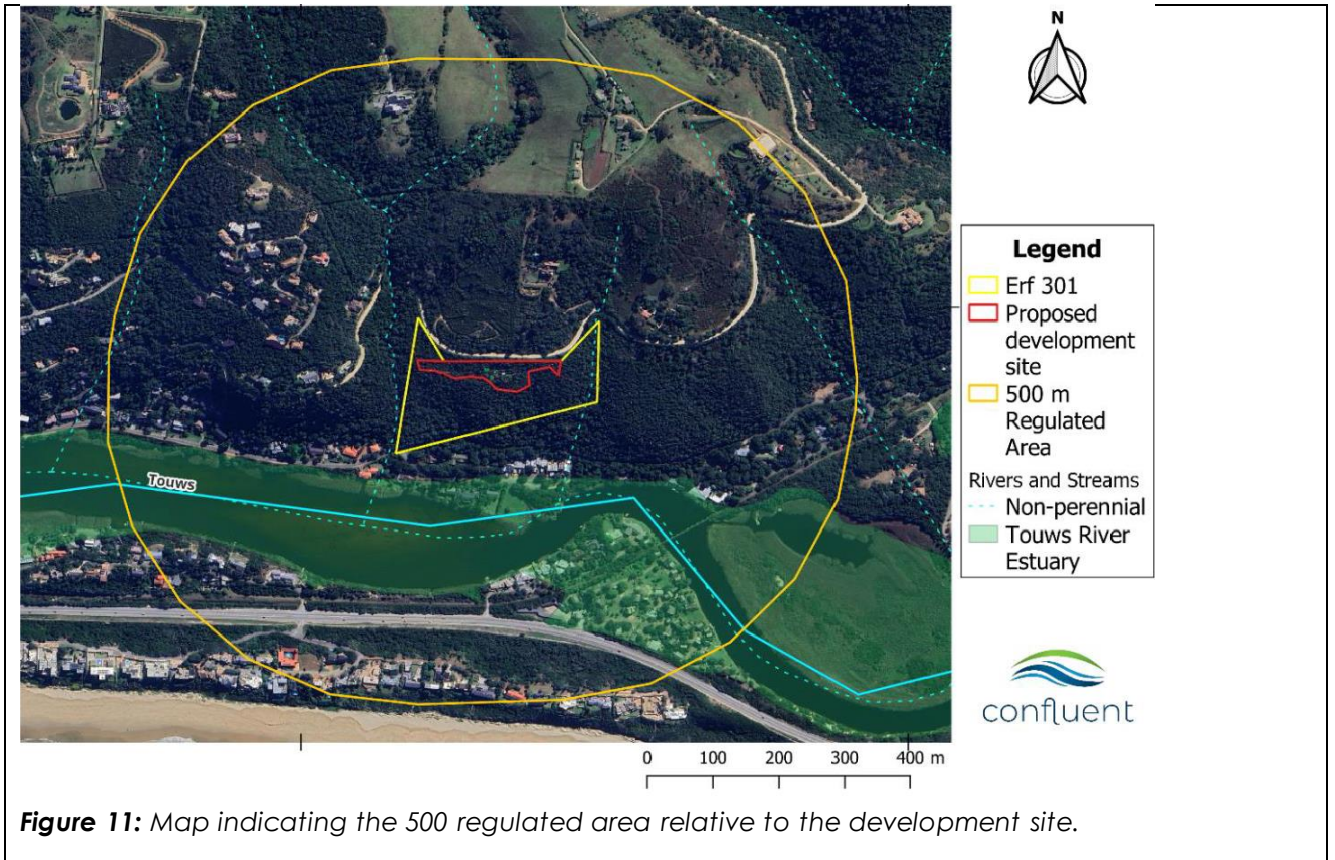


Figure 9: Location of the property in relation to mapped watercourses.



Figure 10: Photographs of the property including view to the south (A), Western non-perennial streams (B) the eastern non-perennial streams (C) a patch of wetland vegetation *Isolepis prolifera* (D).



3. Coastal Environment

3.1.	Was a specialist study conducted?	YES	NO✓
3.2.	Provide the name and/or company who conducted the specialist study.		
N/A			
3.3.	Explain how the relevant considerations of Section 63 of the ICMA were taken into account and explain how this influenced your proposed development.		
<p>Due to the subject property's location within the CPZ, Section 63 of the NEM: ICMA must be considered where an authorisation is required in terms of Chapter 5 of the NEMA. Furthermore, Section 62 of the NEM: ICMA obliges all organs of state that regulates the planning of land to apply that legislation in a manner that gives effect to the purpose of the CPZ. As such, Section 63 should be considered by local authorities for land use decision making.</p> <p>According to Section 63(1)(c) of the ICMA, where an environmental authorisation in terms of Chapter 5 of the National Environmental Management Act is required for coastal activities, the competent authority must take into account all relevant factors, including whether coastal public property, the <u>coastal protection zone</u> or coastal access land will be affected, and if so, the extent to which the proposed development or activity is consistent with the purpose for establishing and protecting those areas.</p> <p>The purpose for which a coastal protection zone is established as set out in section 17 of ICMA, is as follows:</p> <p><i>The coastal protection zone is established for enabling the use of land that is adjacent to coastal public property or that plays a significant role in a coastal ecosystem to be managed, regulated or restricted in order to -</i></p> <ol style="list-style-type: none"> a) <i>protect the ecological integrity, natural character and the economic, social and aesthetic value of coastal public property;</i> b) <i>avoid increasing the effect or severity of natural hazards in the coastal zone;</i> 			

- c) protect people, property and economic activities from risks arising from dynamic coastal processes, including the risk of sea-level rise;
- d) maintain the natural functioning of the littoral active zone;
- e) maintain the productive capacity of the coastal zone by protecting the ecological integrity of the coastal environment; and
- f) make land near the seashore available to organs of state and other authorised persons for -
 - (i) performing rescue operations; or
 - (ii) temporarily depositing objects and materials washed up by the sea or tidal waters.

Section 63. Environmental authorisations for coastal activities

(1) Where an environmental authorisation in terms of Chapter 5 of the National Environmental Management Act is required for coastal activities, the competent authority must take into account all relevant factors, including –

(a) the representations made by the applicant and by interested and affected parties;

This report will be subject to a public participation process which will generate representations by I&APs. These will be included in the final BAR submitted to the competent authority for their consideration.

(b) the extent to which the applicant has in the past complied with similar authorisations;

Not Applicable, the applicant has not applied for any similar authorisations.

(c) whether coastal public property, the coastal protection zone or coastal access land will be affected, and if so, the extent to which the proposed development or activity is consistent with the purpose for establishing and protecting those areas;

The property is approximately 600m from the high-water mark of the sea, and at an average height above sea level of between 60 – 83 meters. As such it is not subject to coastal erosion effects such as the risks arising from dynamic coastal processes, including the risk of sea-level rise. There are no impacts on the littoral active zone, coastal public property, or ecological integrity of the coastal environment due to its position.

(d) the estuarine management plans, coastal management programmes, coastal management lines and coastal management objectives applicable in the area;

The property will not be affected by risk zones as per the Department's coast risk modelling for the Garden Route District project.

(e) the socio-economic impact if the activity –

(i) is authorised;

Tourist accommodation units in a popular holiday destination can have numerous socio-economic benefits, including economic growth, increased tourism income, job creation, community development, and diversification of the local economy

(ii) is not authorised;

Loss of socio-economic benefits as described above.

(g) the likely impact of coastal environmental processes on the proposed activity;

(Section 63(1)(g) amended by section 33(c) of Act 36 of 2014)

Due to the property's proximity to the highwater mark (600m) and the height above sea-level (60-83m), it is unlikely to be subjected to coastal erosion effects and risks arising from dynamic coastal processes.

(h) whether the development or activity—

(i) is situated within coastal public property and is inconsistent with the objective of conserving and enhancing coastal public property for the benefit of current and future generations;

No, the development is located on private property.

(ii) is situated within the coastal protection zone and is inconsistent with the purpose for which a coastal protection zone is established as set out in section 17;

The subject area in its entirety is located within the Coastal Protection Zone ("CPZ") as defined in Section 16 of the NEM: ICMA and partially seaward of the Garden Route District coastal management line ("CML") delineated by the Department in the project for the coastal management line.

The development is not inconsistent with the purpose of the CPZ as it does not play a significant role in a coastal ecosystem. It is unlikely to be subjected to coastal erosion effects and risks arising from dynamic coastal processes, and will not be affected by risk zones as per the Department's coast risk modelling for the Garden Route District project.

(iii) is situated within coastal access land and is inconsistent with the purpose for which coastal access land is designated as set out in section 18;

The property is not located within coastal access land.

(iv) is likely to cause irreversible or long-lasting adverse effects to any aspect of the coastal environment that cannot satisfactorily be mitigated;

No. The property is approximately 600m from the high-water mark of the sea, and at an average height above sea level of between 60 – 83 meters and therefore will not impact on the littoral active zone, coastal public property, or ecological integrity of the coastal environment due to its position.

(v) is likely to be significantly damaged or prejudiced by dynamic coastal processes;

No. The property is approximately 600m from the high-water mark of the sea, and at an average height above sea level of between 60 – 83 meters and therefore will not impact on the littoral active zone, coastal public property, or ecological integrity of the coastal environment due to its position.

(vi) would substantially prejudice the achievement of any coastal management objective;

No. The development does not play a significant role in a coastal ecosystem. It is unlikely to be subjected to coastal erosion effects and risks arising from dynamic coastal processes, and will not be affected by risk zones as per the Department's coast risk modelling for the Garden Route District project. The development as proposed will not prejudice any coastal management objective.

(vii) would be contrary to the interests of the whole community;

No. Tourism and recreation are ways to achieve economic growth and adds to the sense of place of the greater George municipal area as the gateway to the Garden Route. The GMSDF states that tourism accommodation and uses in varying formats in the urban and rural environments is a generally accepted principle.

(Section 63(1)(h) substituted by section 33(d) of Act 36 of 2014)

(i) whether the very nature of the proposed activity or development requires it to be located within coastal public property, the coastal protection zone or coastal access land;

The property is located within the coastal protection zone, however it is 600m from the high water mark of the sea and will not affect coastal public property or coastal access land.

<i>(j) whether the proposed activity or development will provide important services to the public when using coastal public property, the coastal protection zone, coastal access land or a coastal protected area;</i>	
Not Applicable, it is private property.	
<i>(5) The competent authority must ensure that the terms and conditions of any environmental authorisation are consistent with any applicable coastal management programmes and promote the attainment of coastal management objectives in the area concerned.</i>	
The Basic Assessment Report and specialist studies assist the Competent Authority in their consideration of the application for environmental authorisation.	
<i>(6) Where an environmental authorisation is not required for coastal activities, the Minister may, by notice in the Gazette list such activities requiring a permit or licence.</i>	
Not applicable.	
3.4.	Explain how estuary management plans (if applicable) has influenced the proposed development.
N/A	
3.5.	Explain how the modelled coastal risk zones, the coastal protection zone, littoral active zone and estuarine functional zones, have influenced the proposed development.
Erf 301 is approximately 600m from the high-water mark of the sea, and at an average height above sea level of between 60 – 83 meters. As such it is not subject to coastal erosion effects such as the risks arising from dynamic coastal processes, including the risk of sea-level rise. There are no impacts on the littoral active zone, coastal public property, or ecological integrity of the coastal environment due to its position.	

4. Biodiversity

4.1.	Were specialist studies conducted?	YES✓	NO
4.2.	Provide the name and/or company who conducted the specialist studies.		
Specialist Botanical and Terrestrial Biodiversity Impact Assessment Report for Erf 301, Whites Road, Hoekwil. Confluent Environmental May 2024			
4.3.	Explain which systematic conservation planning and other biodiversity informants such as vegetation maps, NFEPA, NSBA etc. have been used and how has this influenced your proposed development.		
<i>This section was taken from the Botanical and Terrestrial Biodiversity Impact Assessment attached as Appendix G2.</i>			
The mapped vegetation for Erf 301 of Hoekwil is Garden Route Granite Fynbos and Goukamma Dune Thicket (in the south-west) according to the 2018 National Vegetation Map of South Africa (Figure 12A; (Dayaram et al., 2019; Mucina & Rutherford, 2006). The Vlok vegetation map for the site does indeed map the site as "Wilderness Fynbos-Forest" (Figure 12B). The Vlok vegetation map also indicates that hilltop areas and north-facing slopes to the north of Erf 301 are "Wilderness Grassy Fynbos".			
Garden Route Granite Fynbos is found only in the Western Cape Province in three main sections. The largest section of the vegetation type is mapped from Groot Brak River to Woodfield. Like shale fynbos, it is associated with undulating hills on coastal forelands. Garden Route Granite Fynbos is typified by dense proteoid and/or ericoid shrubby grassy fynbos depending on the slope and aspect of the landscape. This vegetation type is listed as critically endangered as over 70% of its original extent has been transformed to agriculture or forestry land uses. Remaining patches of this vegetation			

type are confined mostly to highly fragmented pockets on steeper slopes. Furthermore, even though it is thought that this vegetation type was once dominated by proteoid fynbos, it seems to be easily converted to graminoid fynbos with more frequent fires and / or augmentation with pasture grasses (Mucina & Rutherford, 2006). Some of the typical plants that are associated with Garden Route Granite Fynbos as described in (Mucina & Rutherford, 2006) include (green species were seen on the site; blue species indicate species from the same Genus were recorded on the site):

Tall Shrubs: *Passerina corymbosa*, *Cliffortia serpyllifolia*, *Protea coronata*, *P. lanceolata*, *P. neriifolia*.
 Low Shrubs: *Erica discolor var speciosa*, *E. peltata*, *Phyllica confusa*, *Syncarpha paniculata*, *Agathosma ovata*, *Anthospermum prostratum*, *Aspalathus asparagoides*, *Cliffortia falcata*, *Cullumia bisulca*, *Erica canaliculata*, *E. diaphana*, *E. formosa*, *Eriocephalus africanus*, *Hermannia angularis*, *Leucadendron salignum*, *Lobelia tomentosa*, *Metalasia pungens*, *Mimetes cucullatus*, *Pelargonium fruticosum*, *Relhania calycina*.
 Succulent Shrub: *Lampranthus sociorum*.
 Semiparasitic Shrubs: *Osyris compressa*, *Thesium virgatum*.
 Semiparasitic Epiphytic Shrub: *Viscum capense*.
 Geophytic Herb: *Schizaea pectinata*.
 Graminoids: *Tetraria cuspidata*, *Brachiaria serrata*, *Eragrostis capensis*, *Ficinia nigrescens*, *Heteropogon contortus*, *Pentaschistis eriostoma*, *Restio triticeus*, *Themeda triandra*.

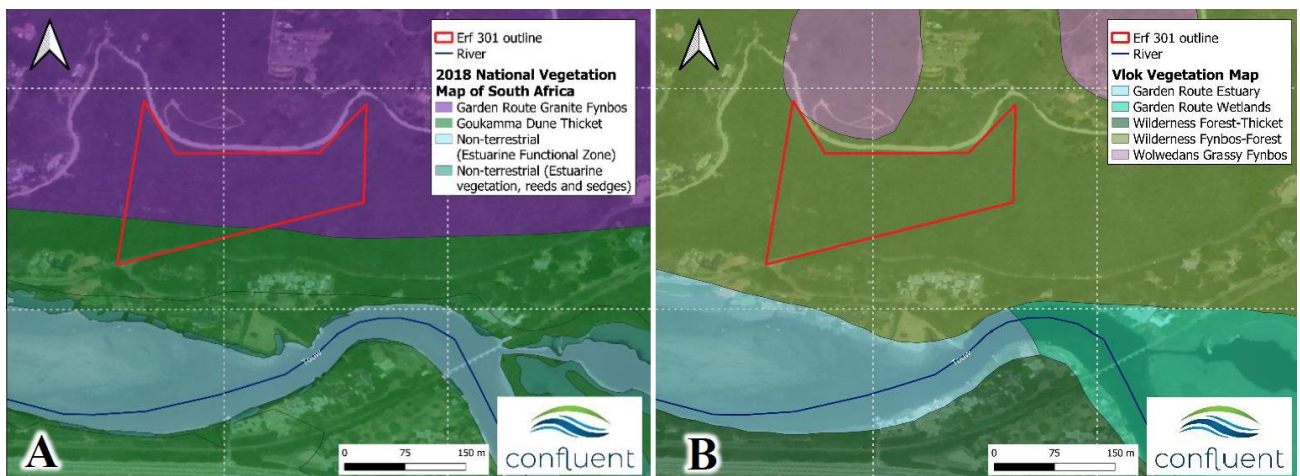


Figure 12: The mapped vegetation types according to the 2018 National Vegetation Map of South Africa (Dayaram et al., 2019; Mucina & Rutherford, 2006). B) The Vlok vegetation map categories for Erf 301 and the surrounding area.

The revised vegetation map, as made after the site assessment had been completed, is illustrated in Figure 13. The two drainage lines that flank the Erf are included in the forest habitat on the site (Figure 14). The south-facing slope means that the substrate on the site was rather moist, and the air rather cool. The northern section of the site is mapped as a thicket because canopy cover was not continuous, and pioneer thicket species were visible in open canopy sections (e.g., *Tarchonanthus littoralis*, the coastal camphor bush, and common thicket edge species like *Gymnosporia buxifolia*, *Myrsine africana*, *Grewia occidentalis*, and a lot of *Pterocelastrus tricuspidatus*) with senescent fynbos elements in between (Figure 15). It could be that fire suppression for over a century in this area has resulted in the thicket and forest observed on the site, but it is far more likely that the south facing slope and aspect of the site means that the habitat was never perfectly suited for fynbos vegetation. Furthermore, although two *Erica* species were recorded, no members of the Proteaceae, nor Restionaceae (typical fynbos plant families) were identified within the development footprint.

There is one section on the site that should be considered as Fynbos (Figure 13), even though it is also isolated in a forest/thicket matrix on the site. This section of fynbos stood out on the site, as it covered

a relatively large area or contiguous area that seemed to coincide with a flatter rocky outcrop on the property (possibly granite, although confirmation is needed for this). Although this fynbos is not likely to burn, it may be that the substrate in this section of the site makes it impossible for forest species to successfully colonise and establish.

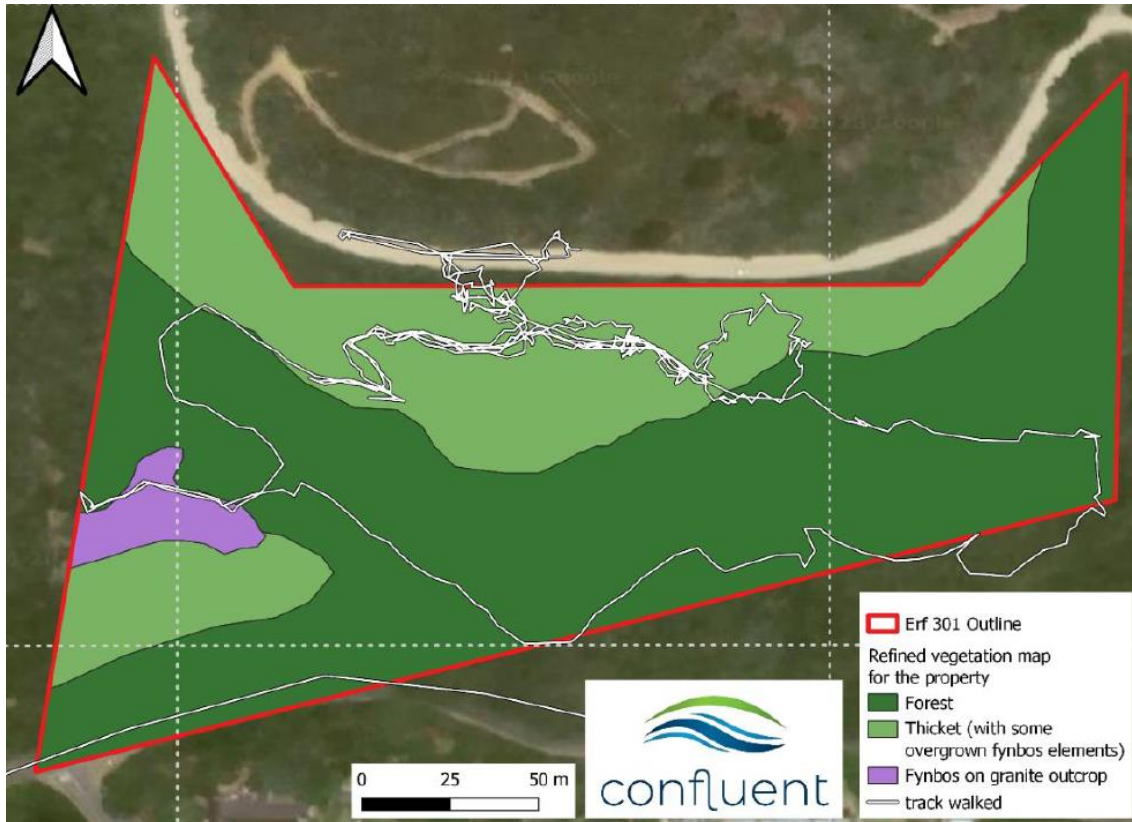


Figure 13: A revised vegetation map for Erf 301 in Hoekwil.



Figure 14: The eastern drainage line of Erf 301. The direction faced is indicated on the images with a North arrow. Photos taken by the owner.



Figure 15: Photos showing A) the thicket/forest transition areas, and B) the open canopy pioneer thicket with fynbos elements in the northern section of the south facing slope of Erf 301.

Plant Species of Conservation Concern and Invasive Species

The following findings refer only to the proposed development area. One SCC was observed on the site in the forest area of the site east of where the easternmost “pod” is proposed. However, the proposed pod falls outside of the 30m buffer made for the sensitive species. The SCC observed is a sensitive species and will not be named in this report. Nationally protected Cheesewood trees (*Pittosporum viridiflorum*) were also observed on the site within the Thicket vegetation that falls within the development footprint. A yellowwood tree was also observed on the property near the western drainage line in the forest, but since this is far outside of the proposed development area, this species is not a concern for the proposed development, unless seedlings are found in the development footprint for the site.

Only one black wattle (*Acacia mearnsii*) tree was seen on the site. This invasive species is an aggressive invader of watercourses and is listed as a category two invasive species on both National Environmental Management: Biodiversity Act 10 of 2004 (NEMBA) and Conservation of Agricultural Resources Act 43 of 1983 (CARA) invasive species regulations.

The position of the black wattle, SCC and protected trees that are of concern for the proposed development footprint are illustrated in Figure 16. The easternmost proposed pod is nearby a potentially sensitive species, and the preferred layout has shifted this pod to outside the 30m buffer that was made for this species. Three Least Concern (LC) orchid species were recorded on the site in the thicket and forest habitats during the site assessment. Although these are not sensitive because of their LC status, they are a great feature of the site, and are delightfully boastful when they are in flower.

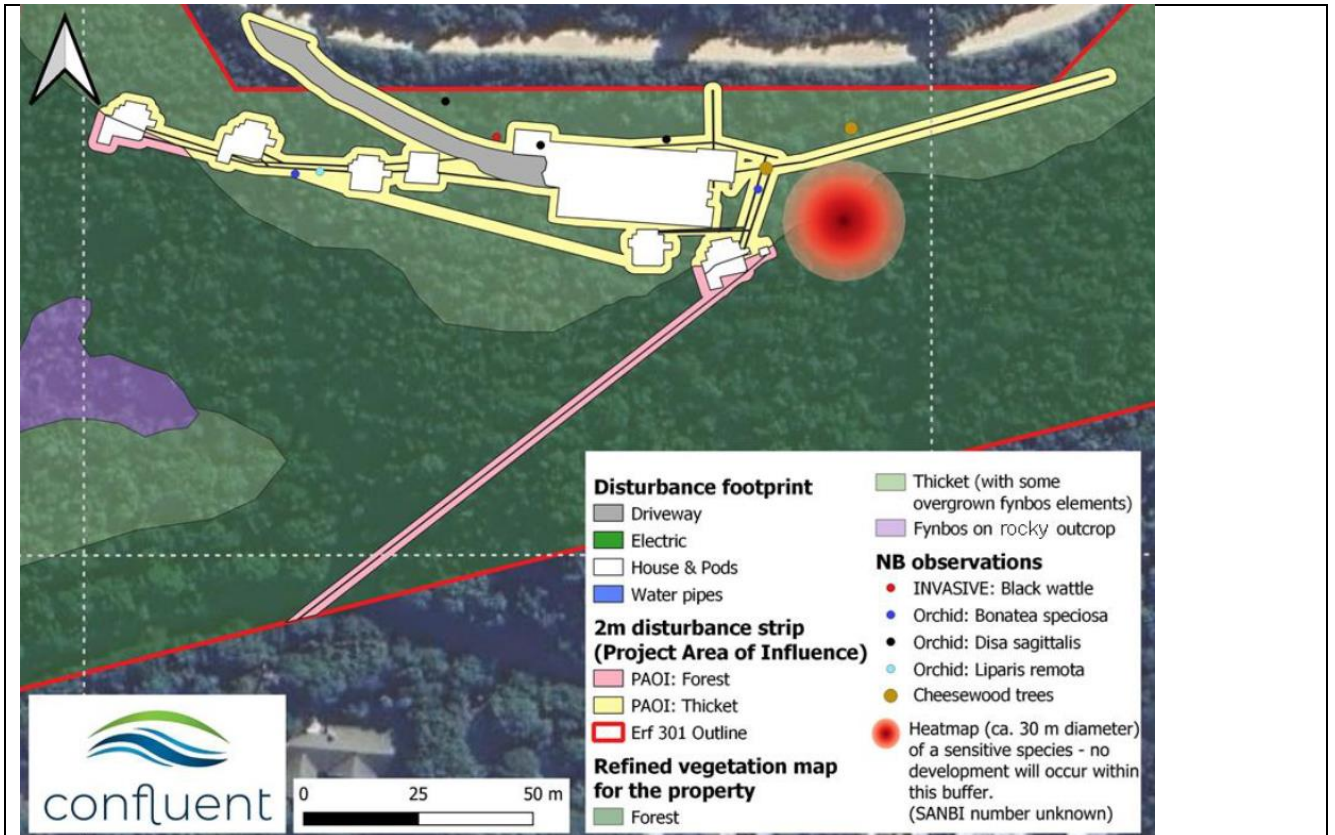


Figure 16: The footprint of the proposed development and 2m disturbance buffer around the proposed features. The area covered by this disturbance strip is defined as the project area of influence, and includes areas of permanent and non-permanent anticipated disturbance on the site.

The site ecological importance of Erf 301 is High across the entire property. Although the vegetation across Erf 301 is not entirely uniform, the SEI calculation revealed that the forest and ecotonal vegetation on the site have a similar ecological importance, which can also be translated as the relative sensitivity of the site from an ecological perspective. A High SEI essentially means that avoidance is necessary wherever possible, however where development is unavoidable minimisation mitigation should be applied. In this case, the best area for minimisation mitigation on the site is the ecotonal vegetation along the northern section of Erf 301.

The ecotonal vegetation has the lowest conservation value on the site due to the fact that this section of the site cannot be functionally maintained (the fire regime here will never be natural, as it is too small an area to form part of a manageable fire management plan). The vegetation here is already very overgrown, and the likelihood of SCC occurring in the ecotonal vegetation as it stands on Erf 301 is quite low. Even though ecotones are important for the ecology of the systems and are often unique areas, the ecotonal vegetation on Erf 301 is under an altered disturbance regime which has led to a compromise of its long-term ecological function.

4.4. Explain how the objectives and management guidelines of the Biodiversity Spatial Plan have been used and how has this influenced your proposed development.

This section was taken from the Botanical and Terrestrial Biodiversity Impact Assessment attached as Appendix G1.

The Biodiversity Spatial Plan for the Western Cape (WC BSP) contains several conservation planning layers that are used to set priority areas for conserving biodiversity. The majority of Erf 301 is mapped as a CBA 1 (i.e., natural Critical Biodiversity Area), with a small section in the south-west mapped as an ESA 2 (Ecological Support Area that is currently degraded) (figure 17) and the site is near the Touws Protected Area (Figure 18). The definition and objectives of the different WC BSP layers:

Critical Biodiversity Area 1:

Definition: Areas in a natural condition. Required to meet biodiversity targets for species, ecosystems or ecological processes and infrastructure.

Objective: Maintain in a natural or near-natural state, with no further loss of habitat. Degraded areas should be rehabilitated. Only low-impact, biodiversity-sensitive land uses are appropriate.

Ecological Support Area 2:

Definition: Not essential for meeting biodiversity targets. Important in supporting functioning of PAs or CBAs. Often vital for ecosystem services.

Objective: Restore/minimise impact on ecological infrastructure functioning, especially soil and water-related services.

The majority of Erf 301 will be zoned as a conservation area, which is in accordance with the objectives of a CBA. The development is unlikely to affect the objectives on the CBA mapped on the site, given that the reasons for its assignment in this area is:

- ❖ The area is mapped as being part of the Bontebok extended distribution range.
- ❖ Coastal resource protection. The owner of Erf 301 is preserving the majority of the site for conservation purposes. The development will not undermine the objectives of coastal resource protection.
- ❖ Eastern fynbos renosterveld granite fynbos floodplain wetland. This does not apply to the proposed development on Erf 301.
- ❖ FEPA River corridor, water source protection – Touws, Watercourse protection – South-eastern Coastal Belt. Erf 301 is flanked on the east and western boundaries by non-perennial drainage lines. These are not going to be affected by the proposed development.
- ❖ Wilderness core estuary. This is not on Erf 301; the estuary is further south of the property and is already part of a Protected Area.
- ❖ Critically endangered Garden Route Granite Fynbos / Wolwedans Grassy Fynbos. The development on the south facing steep slope of Erf 301 will not affect these vegetation types, even though they are mapped on the site.



Figure 17: The mapped Western Cape Biodiversity Spatial Plan (WC BSP).



Figure 18: Protected Areas.

The owner also wants to declare the remaining section of Erf 301 as a conservation area (>90% of the erf), which is a very positive outcome for a development in the Wilderness and Hoekwil area.

4.5. Explain what impact the proposed development will have on the site specific features and/or function of the Biodiversity Spatial Plan category and how has this influenced the proposed development.

This section was taken from the Botanical and Terrestrial Biodiversity Impact Assessment attached as Appendix G1.

The sensitivity of the terrestrial biodiversity theme for the site is confirmed as:

- ❖ **Very High** for the “Forest” and “Fynbos on rocky outcrop” habitats on the site. The reasons for the assigned sensitivity are:

The forest on the site would form part of the National Forest Inventory for South Africa. Forests are protected in South Africa, and therefore the forest on the site is a viable CBA 1 area that will be protected by the owner. It has a high terrestrial biodiversity sensitivity. The fynbos on the rocky outcrop can be defined as an isolated section of Garden Route Granite Fynbos, and it therefore has a high sensitivity according to the terrestrial biodiversity protocol.

- ❖ **Low** for the “Thicket with some patches of overgrown fynbos” habitat on the site. The reasons for the assigned sensitivity are:

The thicket on the site is not part of a CR ecosystem, and it is not consistent with Garden Route Granite Fynbos for all the reasons mentioned in the Terrestrial Biodiversity report. The aspect of the thicket is on a south facing slope, and fire is unlikely to affect the vegetation here, making all the fynbos elements unviable for conservation efforts. Furthermore, the presence of fynbos nearby, on slope crests and north-facing slopes mean that fynbos seeds are present in the landscape. Fynbos will therefore start to colonise open canopy areas in thicket and forest but are unlikely to remain as thicket pioneer species start to outcompete them.

The site sensitivity in terms of the terrestrial plant species theme is confirmed as:

- ❖ **High** for the "Forest" and "Fynbos on rocky outcrop" habitat on the site. The reasons for the assigned sensitivity are:

A species of conservation concern (a sensitive species) was found in the forest, and there are several SCC that are likely to occur in the forest on Erf 301. A proper survey of this area on the site was not undertaken on the rocky outcrop, as it is outside of the proposed development on Erf 301. The presence, or absence of SCC are not confirmed for this area, but some SCC could conceivably occur here.

- ❖ **Low** for the and "Thicket with some patches of overgrown fynbos". The reasons for the assigned sensitivity are:

No threatened or near threatened plant species were recorded in this vegetation type on the site. Only one protected LC tree species (*Pittosporum viridiflorum*, i.e., cheesewoods) was observed in this area, which means that the owner of Erf 301 will need to obtain the relevant forestry license to manage or trim these trees. The overgrown sections of fynbos are unlikely to support SCC.

Erf 301 is mapped as Garden Route Granite Fynbos; however, the vegetation map of South Africa does not take ecotonal vegetation into account, making its classification harder to defend. The valleys and south facing slopes here contain forest vegetation, and then the plateaus and north facing slopes are fynbos. Between these vegetation types there is a relatively narrow transitional ecotone. The transitional vegetation on Erf 301 plays an important functional role between forest and fynbos. Erf 301 also didn't have a marked invasive presence. Only one large black wattle was found. Some black wattles were also seen outside of the development footprint in the valleys flanking the east and west, but it was not a big invasion and still very manageable.

4.6.	If your proposed development is located in a protected area, explain how the proposed development is in line with the protected area management plan.
------	---

This section was taken from the Botanical and Terrestrial Biodiversity Impact Assessment attached as Appendix G1.

SAN Parks buffer areas are areas around National Parks that have been made to mitigate and reduce activities with negative ecological impacts taking place in close proximity to Parks, and to integrate National Parks into them into the landscape a little better. This concept has been widely recommended, including in the operational guidelines of UNESCO's World Heritage Convention 1. The purpose of these buffer zones are to:

- ❖ Protect the purpose and values of the national park, which is to be explicitly defined in the management plan submitted in terms of section 39(2) of the Act;
- ❖ Protect important areas of high value for biodiversity and/or to society where these extend beyond the boundary of the Protected Area;
- ❖ Assist adjacent and affected communities to secure appropriate and sustainable benefits from the national park and buffer zone area itself by promoting a conservation economy, ecotourism and its supporting infrastructure and services, and sustainability through properly planned harvesting.

The buffer that the proposed development site falls within is for Garden Route National Park (Figure 19). This is because the buffer is very wide, having been defined in a 10 km radius around the National Park. However, the Garden Route National Park is approximately 5 km away from the proposed development site, and the proposed development site is separated from the Garden Route National Park mainly by agricultural areas. Even though the screening tool identified the buffer area as the reason for the site sensitivity, the proposed development is highly unlikely to negatively affect the buffer area for the Garden Route National Park.



Figure 19: The Garden Route National Park (dark green) has a 10 km buffer area (light green).

4.7. Explain how the presence of fauna on and adjacent to the proposed development has influenced your proposed development.

This section was taken from the Animal Species Assessment attached as Appendix G3.

Evidence of the Golden Mole SCC was seen on site, with typical sub-surface tunnels observed at multiple locations throughout the meander on the property, indicating their presence and activity across the site (Figure 20). While not possible to determine the species based on the tunnels alone, the forest/thicket habitat is more indicative of Duthie's Golden Mole, with the site also predicted to be suitable habitat based on the DFFE Screening Tool. However, the precautionary principle is also applied to the presence of the Fynbos Golden Mole being present on site given that elements of fynbos habitat also occur on site.

Tracks of a small antelope were also seen on site (Figure 20). While it is not possible to be entirely sure of the species of antelope based on spoor alone, given the small size (< 3cm), the suitable thicket habitat and the known nearby occurrence of Sensitive Species 8 in the surrounding landscape, the precautionary principle is applied the SCC deemed present on site.

A Bushbuck was seen crossing Whites Road into the property and tracks indicating the presence of this species were also seen on site. Camera trap images supplied by the owner of the property provide additional evidence of mammals in recent years



Figure 20: (Left) Sub-surface tunnelling typical of golden moles seen on Erf 301, (right) Spoor of small antelope seen on Erf 301.



Figure 21: Camera trap images supplied by owner showing animals occurring on Erf 301, Hoekwil: Bushbuck (top images), domestic dog (middle left), Bushpig (middle right), Cape Genet (bottom images).

No **Avifauna** SCC were encountered during the site visits. Four bird counts were conducted across the property, in addition to opportunistic sightings noted throughout the meander. A total of 8 bird species were identified during the site visit.

No **Terrestrial Invertebrate** SCC was found during the site inspection on the property. The non-perennial river in the east of the property had very little flow and limited water pools present despite substantial rains experienced a few days prior to the site visit – indicating the very temporary nature of this aquatic habitat and likely limiting its suitability to sustain any of the Odonata (dragonfly/damselfly) and mammal SCC on site. By contrast, the stream outside the western boundary of the property was flowing and more water pools were present. Two Odonata species were observed here but neither were an SCC. Invertebrates from a total of 6 Families were seen during the site visit.

No **Amphibian** SCC were found during the site visit, and no suitable endorheic habitat/waterbodies occurred on the property. Only one species was heard calling from the non-perennial river in the east of the property (Clicking Stream Frog).

The site sensitivity for the terrestrial animal theme of Erf 301, Hoekwil property is **VERY HIGH/HIGH** in accordance with the sensitivity highlighted by the DFFE Screening tool. The following reasons support this finding:

- ❖ The discovery of sub-terranean tunnels on the property, indicative of golden mole activity. Two golden mole SCC are potentially occurring on site, and while it is not possible to identify the species responsible for the tunnels, the thicket habitat is more indicative of *C. duthieae* (Vulnerable) which was also predicted by the DFFE Screening Tool. It is however also possible that *A. corriae* (Near Threatened) is present on site given the elements of fynbos vegetation and therefore the precautionary principle is applied with both species presumed present.
- ❖ The thicket habitat with high levels of connectivity to other similar habitats across the broader landscape is highly likely to support multiple SCC: Sensitive Species 8, *Campethera notata* (NT), *Buteo trizonatus* (Globally NT), *Panthera pardus* (VU).
- ❖ One non-perennial stream on the property and another in close proximity to the western boundary that have possibly suitable habitat for various SCC which are given a medium likelihood of occurrence: *Bradypterus sylvaticus* (VU), *Aonyx capensis* (NT), *Syncordulia venator* (NT), *Ecchlorolestes nylephtha* (NT).

While two non-perennial rivers are present on site, the development footprint falls outside the aquatic buffer areas (as determined by the Aquatic Compliance Statement) and therefore the development is expected to have no effect on the aquatic habitat on site. A few fauna SCC possibly occur and utilise this stream habitat, and following the aquatic compliance statement, the development is expected to have little to no impact on these fauna.

The forest/thicket vegetation is suitable habitat for most of the highlighted SCC on Erf 301. The development will impact these SCC most notably through habitat loss in the housing/road footprints. However, the SDP already makes use of columns to raise sections of the development, thereby reducing the permanent footprint on the property and minimizing habitat loss for many of the SCC (i.e. golden moles). Ultimately the area lost to this development equated to $\pm 2\%$ of the property size.

5. Geographical Aspects

Explain whether any geographical aspects will be affected and how has this influenced the proposed activity or development.

The property is approximately 3.9 ha in extent and almost entirely comprising of a steep south-facing slope ranging from 10 - 90m above sea-level. A large section of the property is steeper than 1:4 which

was considered in the layout of the site development plan. The development is proposed north of the steep 1:4 slopes (Figure 22) and makes use of the flatter areas (Figure 24).

The primary dwelling and Pods will be constructed on columns. The house design will also take into consideration building challenges and will be constructed using lightweight construction materials.



Figure 22: Sections of the property with slopes steeper than 1:4 (red).

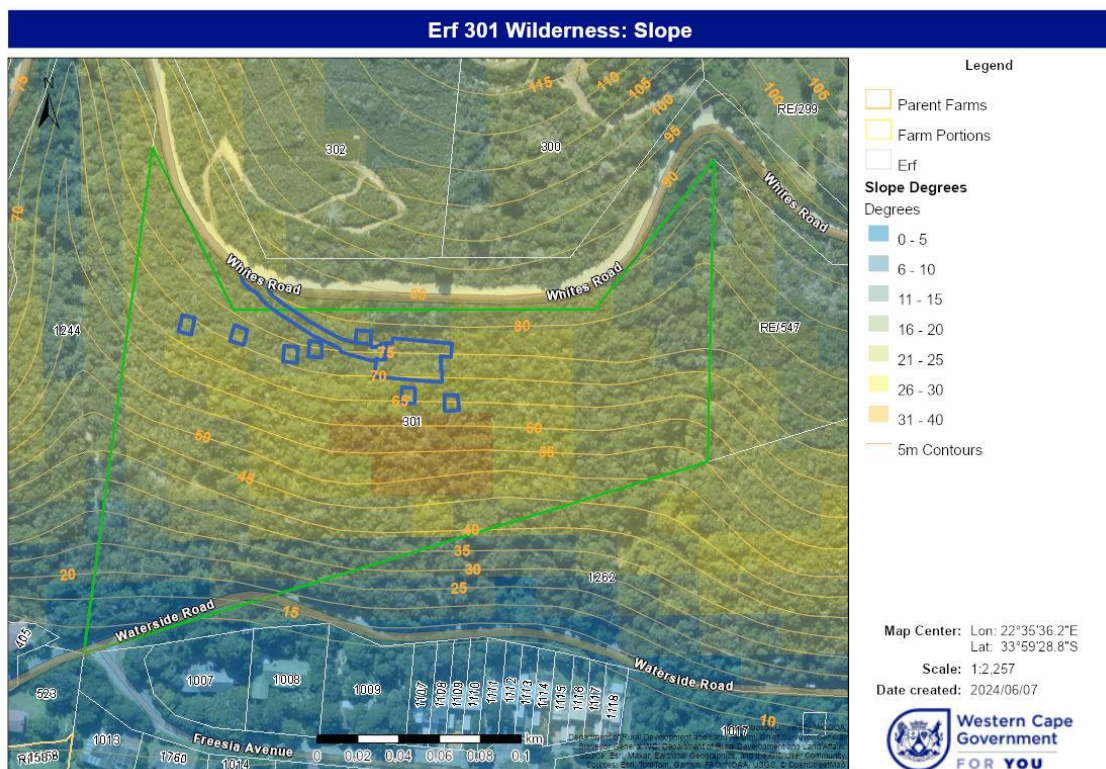


Figure 23: Slope degree of Erf 301 Wilderness.

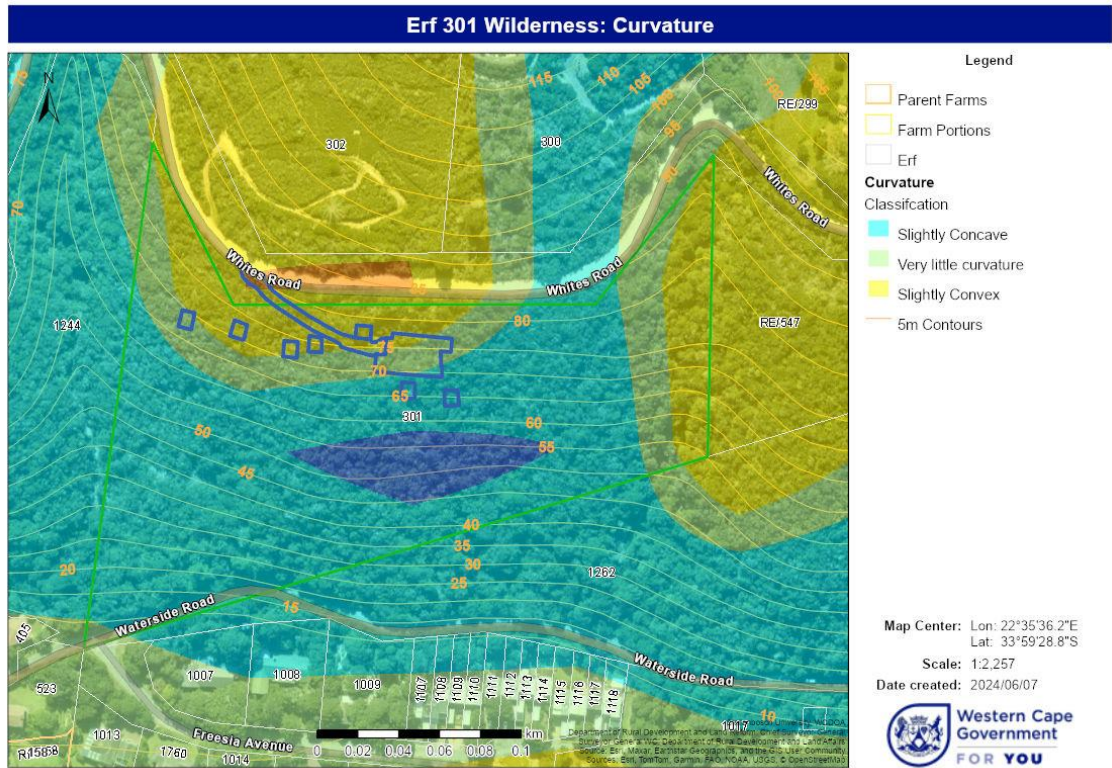


Figure 24: Curvature of Erf 301 Wilderness

The geology of the site is likely part of the Cape Granite Suite (Browning & Macey, 2015). These granites are from the late Precambrian. The Maalgaten Granite, considered the main part of the George Pluton (i.e., a body of intrusive igneous rock), is likely present at the site and stretches from Wilderness in the East to the Klein Brak River in the West (Browning & Macey, 2015). The rocky outcrop on Erf 301 might be part of this Maalgaten Granite, but it could also be Modderkloof Granodionite. The soil on the site is described as sandy, with a high erodibility factor (0.62 on Cape Farm Mapper)⁵.

According to the Agricultural Compliance Statement (Johann Lanz 2024) the site is described as coastal hilly terrain with soils described as predominantly deep, very light textured (sandy), light coloured, soils with hard carbonate occurring in places. Soils also have very low water and nutrient holding capacity. According to the geology described by DAFF 2002, the site is fixed dunes and dune rock⁶. Granite soil and dune sand are distinctly different in terms of their origin, composition, and characteristics. Granite soils result from the weathering of granite rock, while dune sands are wind-deposited, predominantly quartz sands found in dunes.

6. Heritage Resources

6.1.	Was a specialist study conducted?	YES	NO✓
6.2.	Provide the name and/or company who conducted the specialist study.	N/A	
6.3.	Explain how areas that contain sensitive heritage resources have influenced the proposed development.	According to the SAHRIS Paleo Sensitivity Map the palaeontological sensitivity of Erf 301 is insignificant/zero (Figure 25). There are no significant heritage resources known to be on the property,	

⁵ Specialist Botanical and Terrestrial Biodiversity Impact Assessment Report for Erf 301, Whites Road, Hoekwil by Confluent Environmental dated May 2024.

⁶ Site Sensitivity Verification and Agricultural Compliance Statement for a Proposed Primary House and 6 Pods Development on Erf 301, East of Wilderness, Western Cape by Johann Lanz (SoilZA) dated 23 June 2024.

the proposed activity should have negligible to no cumulative impacts on the archaeological or heritage value of the area.

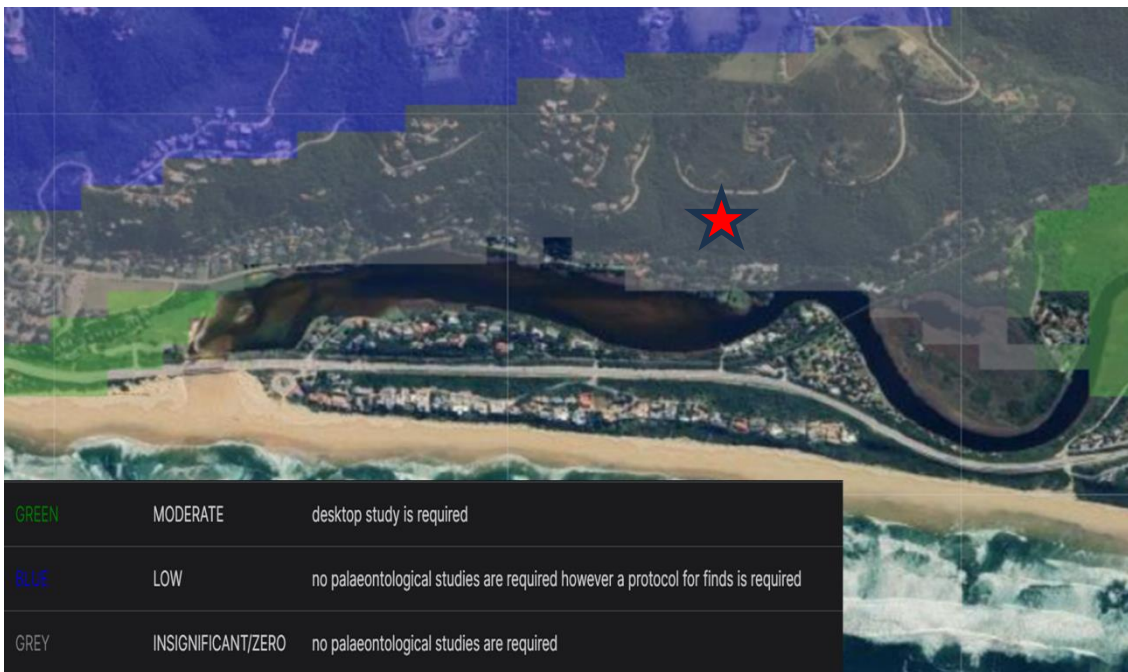


Figure 25: SAHRIS Palaeontological Map. The red star indicates the location of Erf 301.

7. Historical and Cultural Aspects

Explain whether there are any culturally or historically significant elements as defined in Section 2 of the NHRA that will be affected and how has this influenced the proposed development.

No culturally or historically significant elements will be affected by the development.

8. Socio/Economic Aspects

8.1. Describe the existing social and economic characteristics of the community in the vicinity of the proposed site.

Erf 301 Hoekwil is located in Wilderness Heights, a small holding area of the greater Wilderness. The GMSDF refers to the Wilderness – Lakes – Hoekwil Local Spatial Development Framework (WLH LSDF) (2015) in which study area the subject property is located. The function of small holdings as a settlement type is described as low-density rural living, with an agricultural component with reference in the relevant LSDF. Wilderness Heights is one such small holding area.

The GMSDF also describes the area of the Wilderness-Lakes-Hoekwil LSDF as follows:

“Wilderness, Touwsrante, and Hoekwil Wilderness is one of the most popular tourism and residential destinations along the Garden Route, based on its unique terrestrial, aquatic and marine assets, outstanding rural and townscape qualities, and recreational amenity value. Threats to the area include the subdivision of smallholdings, expansion of poorly located and serviced informal areas, and insensitive building development.”

Erf 301 Hoekwil is located in the rural environment bordering onto an urban area and urban edge. The property is located in Wilderness Heights which is characterised by a mix of urban and rural characteristic within a sensitive natural environment. People, whether tourists, visitors or residents of the area, need to experience the beauty of the natural environment the greater Wilderness area offers.

	<p>Erf 301 Hoekwil is located in an area characterised by natural vegetation and steep slopes, residential opportunities, guest accommodation with views to the south. The proposal supports and compliments what is found in the area</p>
8.2.	<p>Explain the socio-economic value/contribution of the proposed development.</p>
	<p>Tourism and recreation are ways to achieve economic growth and adds to the sense of place of the greater George municipal area as the gateway to the Garden Route. The GMSDF states that tourism accommodation and uses in varying formats in the urban and rural environments is a generally accepted principle.</p> <p>Desirability from a planning perspective is defined as the degree of acceptability of a proposed development on a property. The relevant factors include the physical characteristics of the property, existing planning in the area, character of the area, the locality and accessibility of the property as well as the provision of services. Another important consideration is the economic or financial impact which is only positive in this instance.</p> <p>This development proposal cannot have a negative economic impact. It will generate and support economic activity. The Municipality can only benefit economically from this proposal.</p>
8.3.	<p>Explain what social initiatives will be implemented by applicant to address the needs of the community and to uplift the area.</p>
	<p>This development proposal for the subject property will fulfil a need for residential accommodation of a family together with opportunities for tourists and visitors to the area. Limited employment opportunities will be created.</p> <p>The visitors to this property will support economic opportunities created in the nodes and precincts, e.g. restaurants and recreational facilities in the Wilderness area. The proposal will have socio-economic benefits in maintaining the natural environment and creating employment opportunities for the local communities.</p>
8.4.	<p>Explain whether the proposed development will impact on people's health and well-being (e.g. in terms of noise, odours, visual character and sense of place etc) and how has this influenced the proposed development.</p>
	<p>The GMSDF states that Open Space Zone III is encouraged in CBA/ESA areas and where steep slopes are found. Erf 301 Hoekwil is also located close to the Wilderness Lakes Protected Area of the Garden Route National Park. A property also bordering onto Erf 301 Hoekwil was recently rezoned to Open Space Zone III. Properties surrounding the Garden Route National Park are slowly reflecting the character of the area and the importance of its location. Through appropriate management the natural environment of this property is being restored.</p> <p>As Erf 301 Hoekwil is not located on a ridge, the development can be 'hidden' in the surrounding natural vegetation. Visual impact is mitigated due to its location, building style and exterior finishes that will blend in the area.</p>

SECTION H: ALTERNATIVES, METHODOLOGY AND ASSESSMENT OF ALTERNATIVES

1. Details of the alternatives identified and considered

1.1. Property and site alternatives to avoid negative impacts, mitigate unavoidable negative impacts and maximise positive impacts.

Provide a description of the preferred property and site alternative.

The preferred property is Erf 301 Hoekwil, located in Wilderness Heights in the George Municipal area.

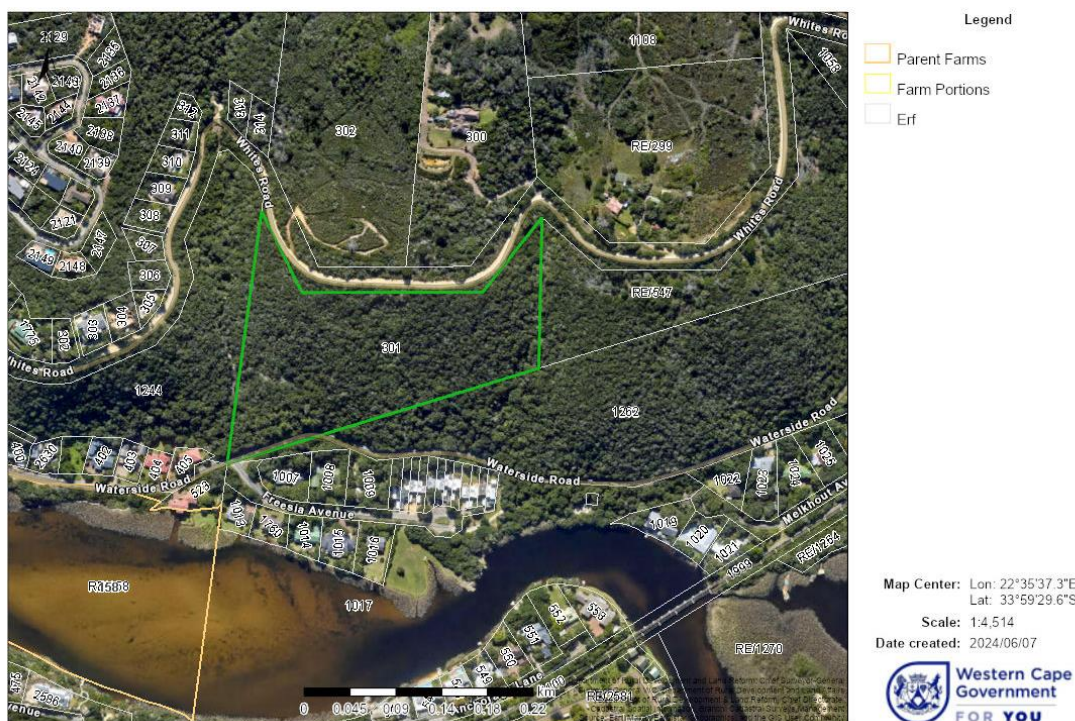


Figure 26: Location of preferred site, Erf 301 Hoekwil east Wilderness, Western Cape.

Provide a description of any other property and site alternatives investigated.

There are no other property alternatives available to the Applicant.

Provide a motivation for the preferred property and site alternative including the outcome of the site selectin matrix.

The property, Erf 301, is owned by the Applicant.

Provide a full description of the process followed to reach the preferred alternative within the site.

The vision of the Applicant is to create accommodation units that give a sense of remoteness for the prospective guests. The owner will live on the property and maintain the property with income generated from the holiday units. Rezoning to Open Space Zone III (nature conservation area) with consent use for tourist accommodation was therefore the best option to achieve this outcome.

Alternative B Layout:

Alternative B Layout for the site included the main dwelling with garage, studio, and the six Pods, as shown in figure 27. The Applicant appointed Confluent Environmental to undertake a botanical and terrestrial site sensitivity verification assessment to determine the vegetation type and sensitivity on site. The assessment⁷ found that one SCC was observed in the forest area of the site east of where the easternmost Pod is proposed. This pod fell within the 30 meter diameter buffer made for the sensitive species. The SCC observed is a sensitive species and will not be named for the purpose of protecting it. The easternmost Pod was therefore moved outside of the buffer.

⁷ Specialist Botanical and Terrestrial Site Sensitivity Verification for Erf 301, Whites Road of Hoekwil by Confluent Environmental dated June 2023.

The Alternative B Layout also shows the sewer line running through the “fynbos on rocky outcrop” habitat (very high sensitivity) which should be avoided.

In terms of town planning aspects of the development, the accommodation units required guest parking to be provided. This requirement also needed to be met by including a small guest parking area of approximately 80 m². It should be noted that this would also be a requirement for Alternative B Layout.

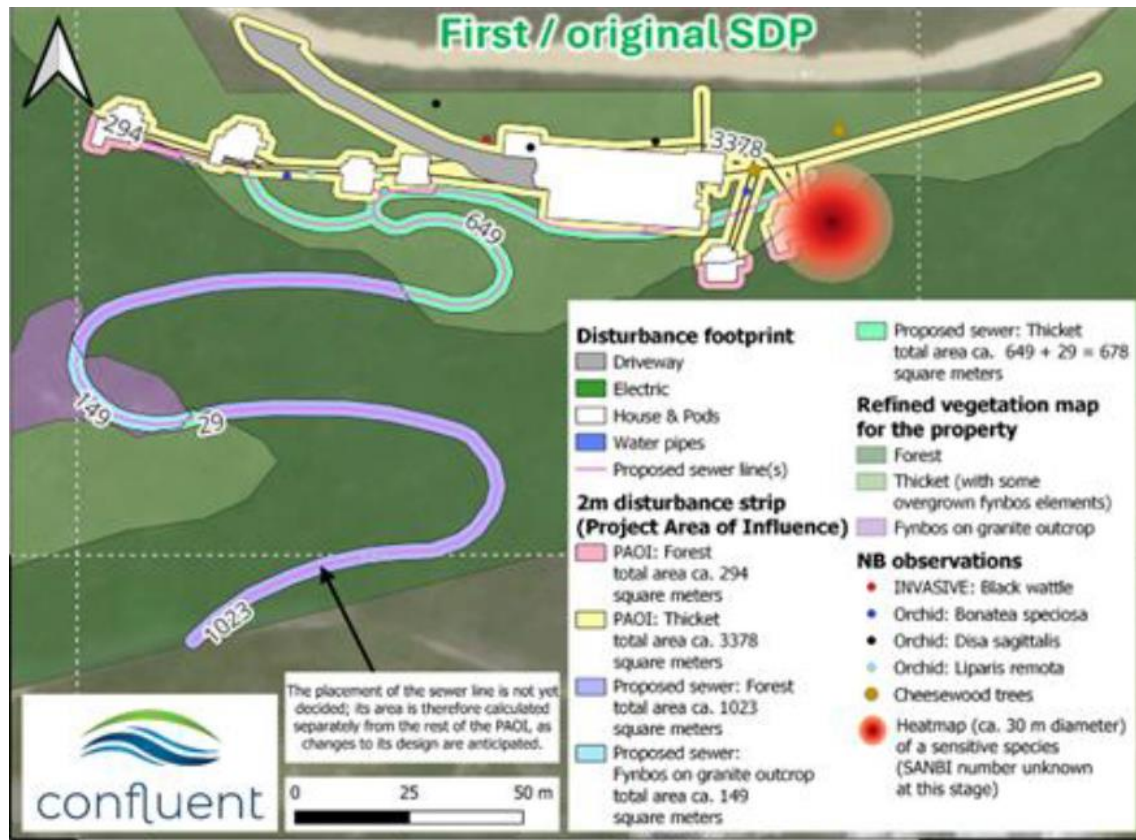


Figure 27: Map indicating the position of a Sensitive Species with 30m buffer – Alternative B Layout.

Alternative A Layout (preferred):

The preferred layout included the main dwelling with garage, studio, and the six Pods, as shown in figure 28. The easternmost Pod was moved below the main dwelling to avoid the identified sensitive species. Additionally, a guest parking area of approximately 80 m² was included to meet planning requirement for the accommodation units.

The sewer line was moved to avoid the “fynbos on rocky outcrop” habitat.

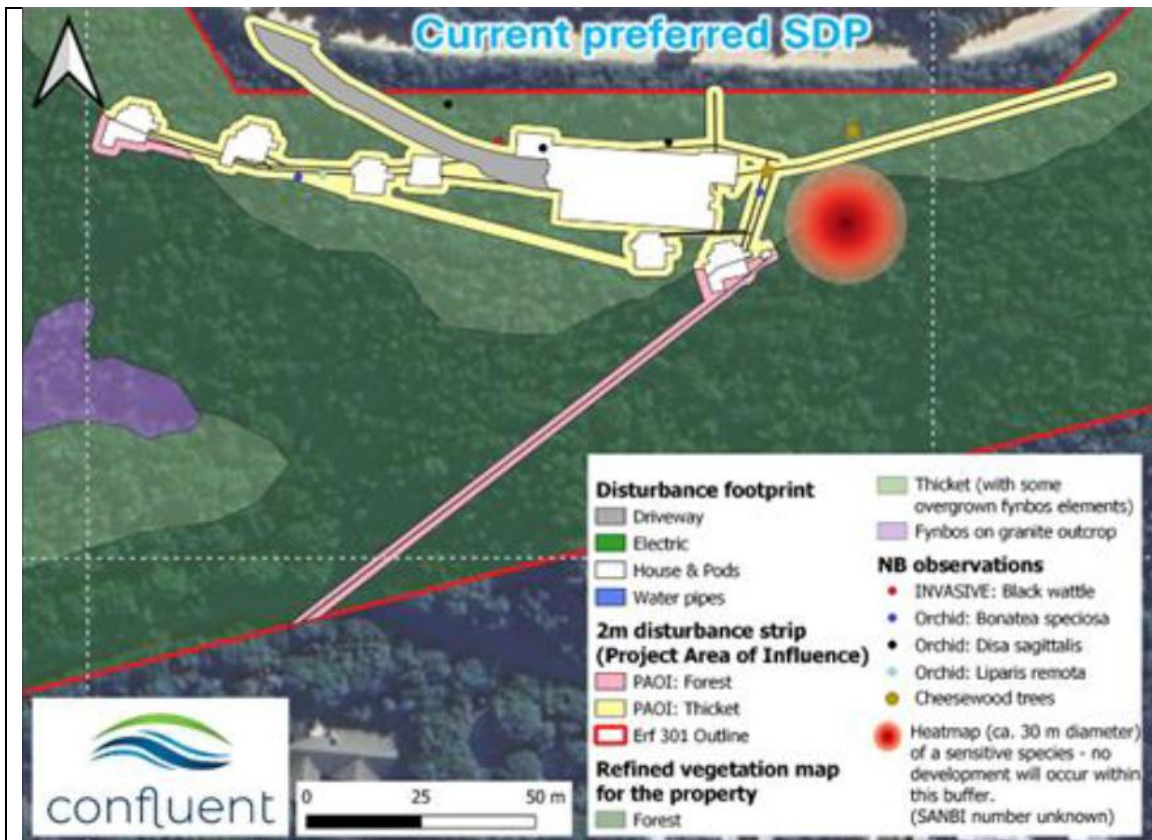


Figure 28: Map indicating the position of a Sensitive Species with 30m buffer – Preferred Layout.

Provide a detailed motivation if no property and site alternatives were considered.

In the consideration of alternative land, the principles of sustainable development should be practicable, feasible, reasonable, and viable. As the Applicant does not own any alternative properties in the area suitable for the proposed development, it is not feasible to consider another property as an alternative.

List the positive and negative impacts that the property and site alternatives will have on the environment.

There is only one site/property. Alternatives within this property were investigated.

Positives	Negatives
<ul style="list-style-type: none"> - There are no aquatic features at risk on site. The site of the development is positioned to avoid drainage lines. - The proposed development has been located to be outside of the highly sensitive forest and fynbos outcrop habitats with only marginal encroachment into the forest. - Management of the property as an Open Space III zone will promote conservation outcomes. Sustainable rehabilitation and restoration of indigenous vegetation supported by tourism income. - Alien vegetation clearing as per NEMBA. - The development will provide jobs to the unskilled and semi-skilled market in terms of construction jobs. - injection of income flow into the economy for the construction phase. 	<ul style="list-style-type: none"> - Disturbance of vegetation within a CBA 1 area. - Loss of habitat and possible fragmentation in the thicket vegetation. - Disturbance of fauna due to tourist accommodation units close to the forest. The small size of the accommodation units should reduce this impact. - Potential erosion in steep areas. Storm water management must be a priority. - Noise pollution during construction phase. - Solid waste impact. - Increased resource usage such as water.

<ul style="list-style-type: none"> - Injection of income flow into the economy for the operational phase by creating job opportunities. - Only 4.16% coverage of the property will be disturbed, the remainder of the property will remain natural / undisturbed. - Development will reduce vagrants on property and fire risks. 					
1.2.	Activity alternatives to avoid negative impacts, mitigate unavoidable negative impacts and maximise positive impacts.				
Provide a description of the preferred activity alternative.					
Single residential dwelling and operation of six accommodation units. Management of the property as Open Space III zone.					
Provide a description of any other activity alternatives investigated.					
No activity alternatives have been investigated for this development.					
Provide a motivation for the preferred activity alternative.					
N/A					
Provide a detailed motivation if no activity alternatives exist.					
The activity as presented offers the best option from a socio-economic and environmental perspective, as well as best use of the land for achieving a positive conservation outcome through the management of land. Nature conservation and tourist accommodation are associated land uses in the rural environment.					
List the positive and negative impacts that the activity alternatives will have on the environment.					
There is only one activity proposed for the property that was investigated.					
<table border="1"> <thead> <tr> <th data-bbox="193 1088 863 1122">Positives</th> <th data-bbox="863 1088 1527 1122">Negatives</th> </tr> </thead> <tbody> <tr> <td data-bbox="193 1122 863 2027"> <ul style="list-style-type: none"> - There are no aquatic features at risk on site. The site of the development is positioned to avoid drainage lines. - The proposed development has been located to be outside of the highly sensitive forest and fynbos outcrop habitats with only marginal encroachment into the forest. - Management of the property as an Open Space III zone will promote conservation outcomes. Sustainable rehabilitation and restoration of indigenous vegetation supported by tourism income. - Alien vegetation clearing as per NEMBA. - The development will provide jobs to the unskilled and semi-skilled market in terms of construction jobs. - injection of income flow into the economy for the construction phase. - Injection of income flow into the economy for the operational phase by creating job opportunities. - Only 4.16% coverage of the property will be disturbed, the remainder of the property will remain natural / undisturbed. </td> <td data-bbox="863 1122 1527 2027"> <ul style="list-style-type: none"> - Disturbance of vegetation within a CBA 1 area. - Loss of habitat and possible fragmentation in the thicket vegetation. - Disturbance of fauna due to tourist accommodation units close to the forest. The small size of the accommodation units should reduce this impact. - Potential erosion in steep areas. Storm water management must be a priority. - Noise pollution during construction phase. - Solid waste impact. - Increased resource usage such as water. </td> </tr> </tbody> </table>	Positives	Negatives	<ul style="list-style-type: none"> - There are no aquatic features at risk on site. The site of the development is positioned to avoid drainage lines. - The proposed development has been located to be outside of the highly sensitive forest and fynbos outcrop habitats with only marginal encroachment into the forest. - Management of the property as an Open Space III zone will promote conservation outcomes. Sustainable rehabilitation and restoration of indigenous vegetation supported by tourism income. - Alien vegetation clearing as per NEMBA. - The development will provide jobs to the unskilled and semi-skilled market in terms of construction jobs. - injection of income flow into the economy for the construction phase. - Injection of income flow into the economy for the operational phase by creating job opportunities. - Only 4.16% coverage of the property will be disturbed, the remainder of the property will remain natural / undisturbed. 	<ul style="list-style-type: none"> - Disturbance of vegetation within a CBA 1 area. - Loss of habitat and possible fragmentation in the thicket vegetation. - Disturbance of fauna due to tourist accommodation units close to the forest. The small size of the accommodation units should reduce this impact. - Potential erosion in steep areas. Storm water management must be a priority. - Noise pollution during construction phase. - Solid waste impact. - Increased resource usage such as water. 	
Positives	Negatives				
<ul style="list-style-type: none"> - There are no aquatic features at risk on site. The site of the development is positioned to avoid drainage lines. - The proposed development has been located to be outside of the highly sensitive forest and fynbos outcrop habitats with only marginal encroachment into the forest. - Management of the property as an Open Space III zone will promote conservation outcomes. Sustainable rehabilitation and restoration of indigenous vegetation supported by tourism income. - Alien vegetation clearing as per NEMBA. - The development will provide jobs to the unskilled and semi-skilled market in terms of construction jobs. - injection of income flow into the economy for the construction phase. - Injection of income flow into the economy for the operational phase by creating job opportunities. - Only 4.16% coverage of the property will be disturbed, the remainder of the property will remain natural / undisturbed. 	<ul style="list-style-type: none"> - Disturbance of vegetation within a CBA 1 area. - Loss of habitat and possible fragmentation in the thicket vegetation. - Disturbance of fauna due to tourist accommodation units close to the forest. The small size of the accommodation units should reduce this impact. - Potential erosion in steep areas. Storm water management must be a priority. - Noise pollution during construction phase. - Solid waste impact. - Increased resource usage such as water. 				

- Development will reduce vagrants on property and fire risks.

1.3. Design or layout alternatives to avoid negative impacts, mitigate unavoidable negative impacts and maximise positive impacts

Provide a description of the preferred design or layout alternative.

Alternative A Layout (preferred):

The proposal is for the development of a single residential dwelling with six (6) smaller guest units called "Pods". The 3-bedroom primary dwelling is positioned centrally on the property as close as possible to Whites Road to the north, with four of the Pods to the west of it and another two (Pod 4 & 5) directly south (figure 29). The proposed development will proceed in two phases with the first phase including the construction of the primary dwelling with four of the Pods. The second phase will include the finalisation of the last two Pods. SDP is attached as Appendix B1.

The primary dwelling (including a store and garage) will have a footprint of 446 m² with the front half raised off the ground (on columns) to minimise the disturbance on vegetation and habitats, effectively reducing the permanent disturbance area to approximately 200 m². Each of the pods will have a footprint of approximately 50 m², with only a quarter of that area being levelled for construction as the rest of the pod areas will also be constructed on columns. This effectively reduces the permanent disturbance area to 9.5 m².

The tourist accommodation units will be one-bedroom units between the vegetation of ±50m² each, which includes outdoor spaces. It is also proposed to be mono-pitch, single storey structures with a maximum height of ±7.48m, as determined by the topography. The units will not be identical in size, but the building materials and finishes will be the same. Internal walkways are proposed between the separate buildings / units leading out of the new driveway / road section.

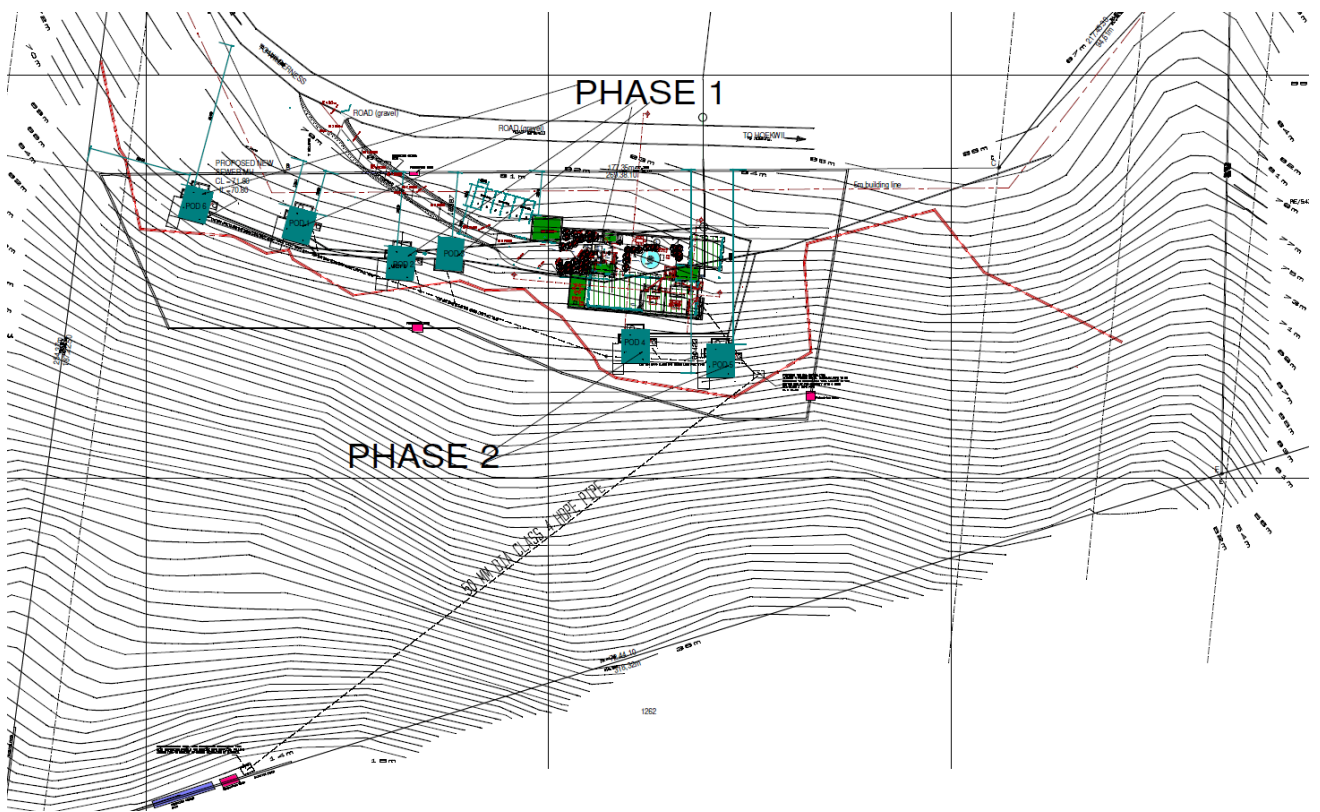


Figure 29: SDP for preferred alternative.

Provide a description of any other design or layout alternatives investigated.

Alternative B Layout:

The proposal is of similar footprint, coverage, and design to the preferred alternative. It also consists of a single residential dwelling with six (6) smaller guest units, access driveway, garage, and associated services. The 3-bedroom primary dwelling remains in the same position, however the position of one of the Pods is such that it is positioned to the east of the main dwelling. The sewer line meanders from north to south of the property.

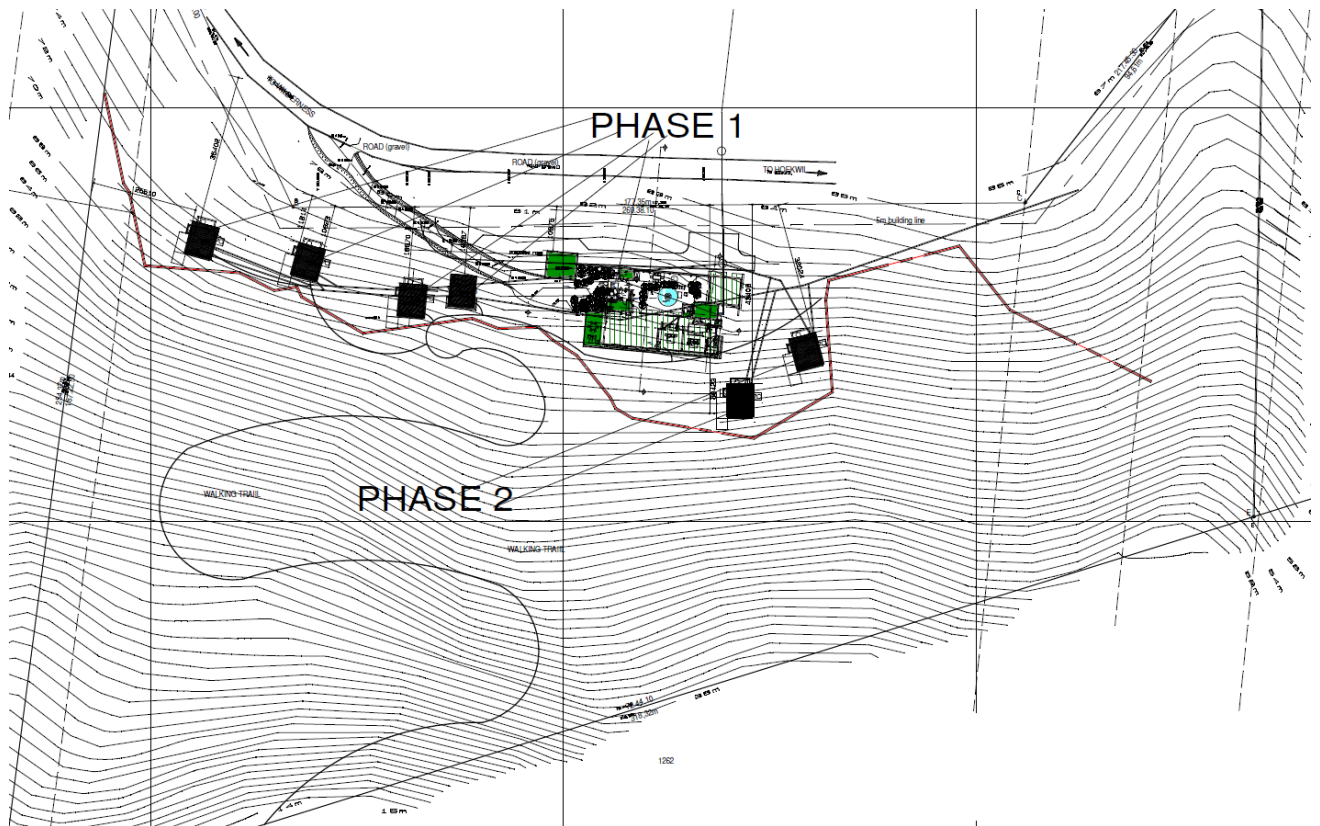


Figure 30: SDP for Alternative B Layout.

No-Go Alternative:

The No-go option is the option of not undertaking the proposed project or alternatives. If the proposed security estate is not developed the following will occur:

1. The site will remain as is and continue to support what remaining fauna and flora make use of the area.
2. There will be no further impacts on landscape connectivity.
3. The landowner will not be able to undertake his right to develop his property.
4. The potential socio-economic benefits to the town and communities will be lost.
5. The potential for job creation and skills development will be lost.

Alien plant infestations should not be used as a reason to develop an area, but it undeniably reduces the quality of natural habitat for the ubiquitous wildlife that persists in it. With the continued spread and maturity of the alien trees, natural habitats will become even less likely to provide effective linkages for animal movement.

The potential conservation outcome through alien vegetation control and possible stewardship agreements of operating a small-scale tourism development will be lost. There will also be very little benefit for the landowner, the community, or the municipality if the land remained undeveloped.

Provide a motivation for the preferred design or layout alternative.

The development proposal is guided by the topography, vegetation of the property and the owner's need to create accommodation that offers guests the feeling of remoteness in nature. The layout considers sensitive species and habitats, and limits encroachment into the forest.

The proposed site layout therefore provides the best fit into the landscape that is also considerate of environmental features

Provide a detailed motivation if no design or layout alternatives exist.

N/A

List the positive and negative impacts that the design alternatives will have on the environment.

Alternative A Layout (preferred):

Positives

- The proposed development has been located outside of the highly sensitive forest and fynbos outcrop habitats with only marginal encroachment into the forest
- The proposed development is located within the thicket area to avoid fragmentation in sensitive forest habitat..
- With units spread out, the development can be more easily integrated into the natural landscape, maintaining scenic values and visual appeal.
- Spaced units can offer guests a greater sense of privacy and a more immersive natural experience, which may lead to increased awareness and appreciation of the environment.
- Management of the property as an Open Space III zone will promote conservation outcomes. Sustainable rehabilitation and restoration of indigenous vegetation supported by tourism income.
- Alien vegetation clearing as per NEMBA.
- The development will provide jobs to the unskilled and semi-skilled market in terms of construction jobs.
- injection of income flow into the economy for the construction phase.
- Injection of income flow into the economy for the operational phase by creating job opportunities.
- Only 4.16% coverage of the property will be disturbed, the remainder of the property will remain natural / undisturbed.
- Development will reduce vagrants on property and fire risks.

Negatives

- Disturbance of vegetation within a CBA 1 area.
- Loss of habitat and possible fragmentation in the thicket vegetation.
- Disturbance of fauna due to tourist accommodation units close to the forest. The small size of the accommodation units should reduce this impact.
- Potential erosion in steep areas. Storm water management must be a priority.
- Noise pollution during construction phase.
- Solid waste impact.
- Increased resource usage such as water.

Alternative B Layout

Positives

- The proposed development has been located outside of the highly sensitive forest

Negatives

- Disturbance of vegetation within a CBA 1 area.

<p>and fynbos outcrop habitats with only marginal encroachment into the forest</p> <ul style="list-style-type: none"> - The proposed development is located within the thicket area to avoid fragmentation in sensitive forest habitat. - With units spread out, the development can be more easily integrated into the natural landscape, maintaining scenic values and visual appeal. - Spaced units can offer guests a greater sense of privacy and a more immersive natural experience, which may lead to increased awareness and appreciation of the environment. - Management of the property as an Open Space III zone will promote conservation outcomes. Sustainable rehabilitation and restoration of indigenous vegetation supported by tourism income. - Alien vegetation clearing as per NEMBA. - The development will provide jobs to the unskilled and semi-skilled market in terms of construction jobs. - injection of income flow into the economy for the construction phase. - Injection of income flow into the economy for the operational phase by creating job opportunities. - Only 4.16% coverage of the property will be disturbed, the remainder of the property will remain natural / undisturbed. <p>Development will reduce vagrants on property and fire risks.</p>	<ul style="list-style-type: none"> - Loss of habitat and possible fragmentation in the thicket vegetation. - Encroachment into the buffer area of an identified sensitive species. - Disturbance of the “fynbos on rocky outcrop” habitat. - Disturbance of fauna due to tourist accommodation units close to the forest. The small size of the accommodation units should reduce this impact. - Potential erosion in steep areas. Storm water management must be a priority. - Noise pollution during construction phase. - Solid waste impact. - Increased resource usage such as water.
1.4.	Technology alternatives (e.g., to reduce resource demand and increase resource use efficiency) to avoid negative impacts, mitigate unavoidable negative impacts and maximise positive impacts.
Provide a description of the preferred technology alternative:	
The development will make use of the available municipal services. This will be supplemented with rainwater harvesting and solar power.	
Provide a description of any other technology alternatives investigated.	
<p>There are various technological aspects which must be implemented as a matter of course in order to assist with overall energy saving:</p> <ul style="list-style-type: none"> - Solar geysers and geyser thermal insulation. - Use of gas. - Energy efficient light bulbs. - Natural ventilation in the buildings / structures. - Roof water tanks. - Solar panels. 	

Provide a motivation for the preferred technology alternative.					
The use of energy saving, and eco-friendly technology will not only alleviate the pressure on the national electricity grid, which is under severe strain, but will also make use of natural, renewable energy.					
Provide a detailed motivation if no alternatives exist.					
N/A					
List the positive and negative impacts that the technology alternatives will have on the environment.					
Positive impacts include energy and water saving, and reduced impacts on the environment. There are no foreseeable negative impacts to use alternative technologies other than financial.					
1.5.	Operational alternatives to avoid negative impacts, mitigate unavoidable negative impacts and maximise positive impacts.				
Provide a description of the preferred operational alternative.					
The property will operate as one permanent residential unit and 6 tourist accommodation units.					
Provide a description of any other operational alternatives investigated.					
No operational alternatives have been investigated.					
Provide a motivation for the preferred operational alternative.					
N/A					
Provide a detailed motivation if no alternatives exist.					
The activity as presented offers the best option from a socio-economic and environmental perspective, as well as best use of the land for achieving a positive conservation outcome and limiting encroachment into undisturbed areas.					
List the positive and negative impacts that the operational alternatives will have on the environment.					
<table border="1"> <thead> <tr> <th>Positives</th> <th>Negatives</th> </tr> </thead> <tbody> <tr> <td> <ul style="list-style-type: none"> - Management of the property as an Open Space III zone will promote conservation outcomes. Sustainable rehabilitation and restoration of indigenous vegetation supported by tourism income. - Development will reduce vagrants on the property and fire risk. - Alien Clearing as per NEMBA. - Increased revenue in the Garden Route area/ tourism. - Skills development. - Job creation. </td> <td> <ul style="list-style-type: none"> - The project was designed to minimize impact on receiving environment during operational phase. - Increased amount of solid waste - Increased use of natural resources such as water. </td> </tr> </tbody> </table>		Positives	Negatives	<ul style="list-style-type: none"> - Management of the property as an Open Space III zone will promote conservation outcomes. Sustainable rehabilitation and restoration of indigenous vegetation supported by tourism income. - Development will reduce vagrants on the property and fire risk. - Alien Clearing as per NEMBA. - Increased revenue in the Garden Route area/ tourism. - Skills development. - Job creation. 	<ul style="list-style-type: none"> - The project was designed to minimize impact on receiving environment during operational phase. - Increased amount of solid waste - Increased use of natural resources such as water.
Positives	Negatives				
<ul style="list-style-type: none"> - Management of the property as an Open Space III zone will promote conservation outcomes. Sustainable rehabilitation and restoration of indigenous vegetation supported by tourism income. - Development will reduce vagrants on the property and fire risk. - Alien Clearing as per NEMBA. - Increased revenue in the Garden Route area/ tourism. - Skills development. - Job creation. 	<ul style="list-style-type: none"> - The project was designed to minimize impact on receiving environment during operational phase. - Increased amount of solid waste - Increased use of natural resources such as water. 				
1.6.	The option of not implementing the activity (the 'No-Go' Option).				
Provide an explanation as to why the 'No-Go' Option is not preferred.					
While the No-Go Alternative will in all probability result in less degradation of the receiving terrestrial ecosystem on site, it will not result in any positive socio-economic impacts associated with construction and operational phase.					
Undeveloped land will be little benefit for the landowner, the community, or the municipality. The property may pose a fire and security risk to the surrounding areas if left vacant and not maintained.					
Notwithstanding the negative impacts which could be avoided by the selection of the No-Go Alternative, this is not the preferred alternative.					

1.7.	Provide and explanation as to whether any other alternatives to avoid negative impacts, mitigate unavoidable negative impacts and maximise positive impacts, or detailed motivation if no reasonable or feasible alternatives exist.
<p>The following Criteria was used in formulating the Preferred Alternative (Alternative B): NEMA Act 107 of 1998 as amended Chapter 1 Section 2 Principals -</p> <p>(4) (a) Sustainable development requires the consideration of all relevant factors including the following:</p> <p>(i) That the disturbance of ecosystems and loss of biological diversity are avoided, or, where they cannot be altogether avoided, are minimised and remedied;</p> <p>Alternative B makes use of the thicket habitat that is described as having a low sensitivity according to the Terrestrial and Botanical Assessment.</p> <p>The thicket on the site is not part of a CR ecosystem, and it is not consistent with Garden Route Granite Fynbos. The aspect of the thicket is on a south facing slope, and fire is unlikely to affect the vegetation here, making all the fynbos elements unviable for conservation efforts. Furthermore, the presence of fynbos nearby, on slope crests and north-facing slopes mean that fynbos seeds are present in the landscape. Fynbos will therefore start to colonise open canopy areas in thicket and forest but are unlikely to remain as thicket pioneer species start to outcompete them. No threatened or near threatened plant species were recorded in this vegetation type on the site. Only one protected LC tree species (<i>Pittosporum viridiflorum</i>, i.e., cheesewoods) was observed in this area, which means that the owner of Erf 301 will need to obtain the relevant forestry license to manage or trim these trees. The overgrown sections of fynbos are unlikely to support SCC⁸.</p> <p>(ii) that pollution and degradation of the environment are avoided, or, where they cannot be altogether avoided, are minimised and remedied;</p> <p>The fact that ±95% of the site will remain in its natural state minimizes impacts on the receiving environment. Lifting all structures off the ground minimizes fragmentation for wildlife and thicket vegetation.</p> <p>(iii) that the disturbance of landscapes and sites that constitute the nation's cultural heritage is avoided, or where it cannot be altogether avoided, is minimised and remedied;</p> <p>As Erf 301 Hoekwil is not located on a ridge, the development can be 'hidden' in the surrounding natural vegetation. Visual impact is mitigated due to its location, building style and exterior finishes that will blend in the area.</p> <p>The well positioned and designed development infrastructure allows for it to blend in very well with its surroundings and create minimal contrast in the landscape. With the effective implementation of mitigation measures, the visual impact of the proposed development will be further reduced.</p> <p>According to the SAHRIS Paleo Sensitivity Map the palaeontological sensitivity of Erf 301 is insignificant/zero (Figure 25). There are no significant heritage resources known to be on the property, the proposed activity should have negligible to no cumulative impacts on the archaeological or heritage value of the area.</p>	

⁸ Specialist Botanical and Terrestrial Biodiversity Impact Assessment Report for Erf 301, Whites Road, Hoekwil by Confluent Environmental dated May 2024.

(iv) that waste is avoided, or where it cannot be altogether avoided, minimised and reused or recycled where possible and otherwise disposed of in a responsible manner;

During construction and operational phase, the waste hierarchy will be followed, please refer to the EMPr.

(v) that the use and exploitation of non-renewable natural resources is responsible and equitable, and takes into account the consequences of the depletion of the resource;

Municipal water supply will be supplemented by rainwater harvesting.

The development will connect to Eskom. There are various technological aspects which may be implemented as a matter of course in order to assist with overall energy saving:

- ❖ Solar panels.
- ❖ Solar geysers and geyser thermal insulation.
- ❖ Use of gas.
- ❖ Energy efficient light bulbs.
- ❖ Natural ventilation in the buildings / structures.

(vi) that the development, use and exploitation of renewable resources and the ecosystems of which they are part do not exceed the level beyond which their integrity is jeopardised;

Approximately 95% of the property will not be disturbed therefore the integrity of the environment will also not be jeopardized. Placing the footprints in the thicket habitat (low sensitivity and outside or on the margin of the forest habitat also reduces the risk.

The use of renewable resources is as follow:

- ❖ Solar energy
- ❖ Energy efficient lights
- ❖ Rainwater tanks

(vii) that a risk-averse and cautious approach is applied, which takes into account the limits of current knowledge about the consequences of decisions and actions; and

The negative impacts assessed and mitigation measures to be implemented were derived from specialist reports.

(viii) that negative impacts on the environment and on people's environmental rights be anticipated and prevented, and where they cannot be altogether prevented, are minimised and remedied.

The negative impacts assessed and mitigation measures to be implemented was derived from specialist reports. Public participation process are undertaken to ensure peoples environmental rights have been taken into consideration.

1.8.	Provide a concluding statement indicating the preferred alternatives, including the preferred location of the activity.
------	---

Alternative Layout B (preferred) utilises the thicket vegetation that is described as having a low sensitivity and unlikely to contain SCC. The layout significantly reduces the impacts on the sensitive features on the site. Alternative B makes the best use topography and limited space and reduces encroachment into the forest area and fynbos outcrop.

Alternative Layout A provides a similar footprint, coverage, and design to the preferred alternative. However, the layout encroaches into sensitive areas increasing the impact of the development.

2. “No-Go” areas

Explain what “no-go” area(s) have been identified during identification of the alternatives and provide the co-ordinates of the “no-go” area(s).

A “no-go” area as identified by the Freshwater Specialist in the Aquatic Compliance Statement by Confluent Environmental is as follows -

Buffer determination followed a conservative approach and did not consider the implementation of mitigation measures. The buffer is therefore appropriate for a worst-case development scenario, given the catchment and buffer characteristics which are summarised as follows:

- ❖ It was assumed that some form of erosion and sediment control will be implemented on site during the construction phase.
- ❖ Mean Annual Precipitation Class: 801 – 1000 mm.
- ❖ Rainfall Intensity: Zone 4.
- ❖ The inherent runoff potential of soil in the catchment area is low (A/B soils).
- ❖ Average slope of the rivers catchment is >11 %.
- ❖ Inherent erosion potential of the catchment soils is moderate (K factor 0.5 – 0.7).
- ❖ The slope of the buffer area is moderately steep (40.1 - 75%).
- ❖ Interception characteristics of the vegetation is considered to be Good.

Based on these inputs the buffer for drainage line is set to 18 m. Any development that occurs within the buffer would be considered to be of a Very High sensitivity, while areas outside of the buffer are considered to be of a Low sensitivity. The development footprint (all structures and hard landscaping) falls entirely within the **Low** sensitivity area.

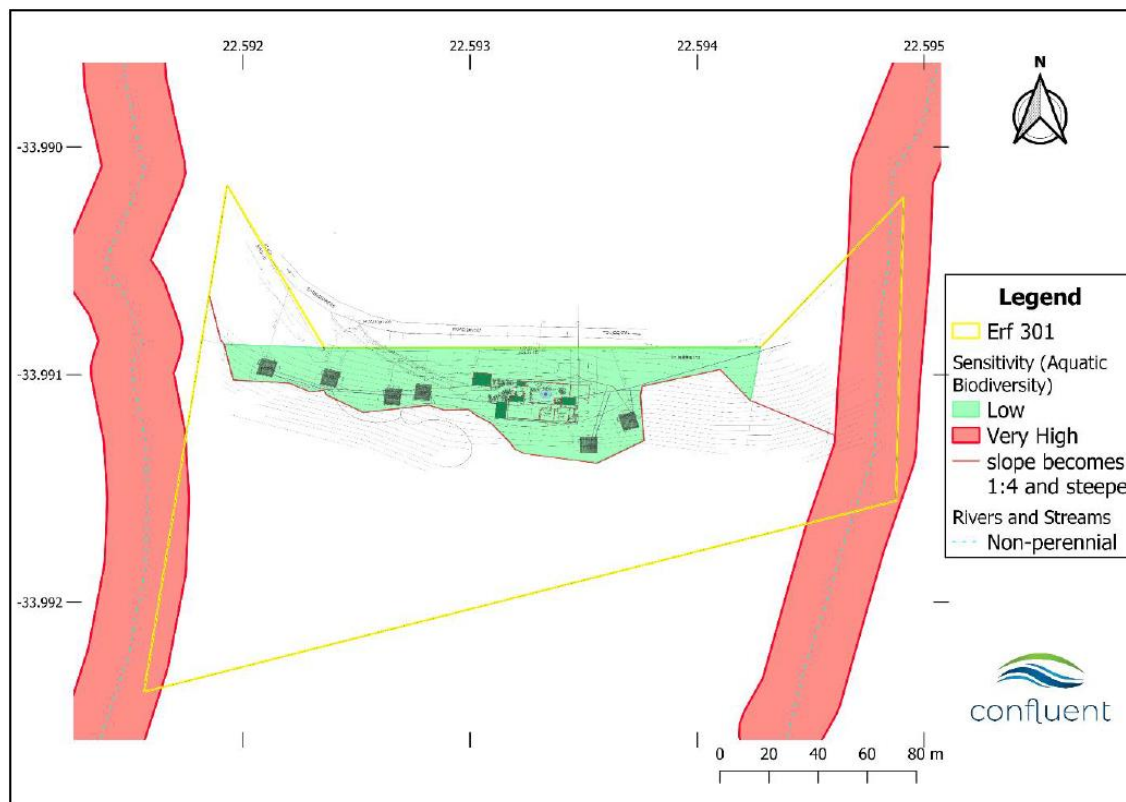


Figure 31: Map indicating the georeferenced development footprint in relation to aquatic biodiversity sensitivity.

The “no-go” areas as per the Botanical Specialist in the Botanical and Terrestrial Biodiversity Impact Assessment Report by Confluent Environmental can be described as the “**Fynbos on rocky outcrop**” habitat. The Forest habitat can also be seen as a “no-go” area, however there will be minor encroachments into the forest habitat to allow for services and construction of two of the Pods. These two areas are assessed as follows -

- ❖ Very High sensitivity of terrestrial biodiversity for the “**Forest**” and “**Fynbos on rocky outcrop**” habitats on the site. The reasons for the assigned sensitivity are:

The forest on the site would form part of the National Forest Inventory for South Africa. Forests are protected in South Africa, and therefore the forest on the site is a viable CBA 1 area that will be protected by the owner. It has a high terrestrial biodiversity sensitivity. The fynbos on the rocky outcrop can be defined as an isolated section of Garden Route Granite Fynbos, and it therefore has a high sensitivity according to the terrestrial biodiversity protocol.

- ❖ High site sensitivity in terms of the terrestrial plant species theme for the “**Forest**” and “**Fynbos on rocky outcrop**” habitat on the site. The reasons for the assigned sensitivity are:

A species of conservation concern (a sensitive species) was found in the forest, and there are several SCC that are likely to occur in the forest on Erf 301. A proper survey of this area on the site was not undertaken on the rocky outcrop, as it is outside of the proposed development on Erf 301. The presence, or absence of SCC are not confirmed for this area, but some SCC could conceivably occur here.

3. Methodology to determine the significance ratings of the potential environmental impacts and risks associated with the alternatives.

Describe the methodology to be used in determining and ranking the nature, significance, consequences, extent, duration of the potential environmental impacts and risks associated with the proposed activity or development and alternatives, the degree to which the impact or risk can be reversed and the degree to which the impact and risk may cause irreplaceable loss of resources.

Each potential environmental impact and risk identified was assessed according to specific criteria. These included the nature, extent, duration, consequence, probability and frequency of identified impacts, including the degree to which these impacts can be reversed, may cause irreplaceable loss of resources, and can be avoided, managed or mitigated. The criteria are based on the EIA Regulations, published by the Department of Forestry, Fisheries and the Environment (April 1998) in terms of the Environmental Conservation Act No. 73 of 1989. These criteria include:

Nature of the impact

This is an estimation of the type of effect the construction, operation and maintenance of a development would have on the affected environment. This description should include what is to be affected and how.

Mitigation Measures

Ways in which an impact can be avoided, minimised, or managed to reduce its environmental significance.

Extent of the impact - the scale of the impact

Extent of the impact - the scale of the impact	
Rating	Definition of Rating
Very Limited	Extending only as far as the development site area
Limited	Limited to the site and its immediate surroundings
Local	Extending across the site and to nearby settlements

Regional	The region, which may be defined in various ways, e.g. cadastral, catchment, topographic.
National	National scale or across international borders

Duration of the impact - the lifespan or length of time the impact will last

Rating	Definition of Rating
Brief	Impact will not last longer than 1 year
Short term	Impact will last between 1 and 2 years
Medium Term	Impact will last between 2 and 15 years
Long Term	Impact will last more than 15 years
Permanent	Impact may be permanent, or in excess of 20 years
Very High	Natural and/ or social functions and/ or processes are severely altered

Intensity - the severity of the impact

Rating	Definition of Rating
Negligible	Natural and/ or social functions and/ or processes are negligibly altered
Low	Natural and/or social functions and/or processes are slightly altered
Medium	Natural and/or social functions and/or processes are notably altered
High	Natural and/ or social functions and/ or processes are significantly altered
Very High	Natural and/ or social functions and/ or processes are severely altered

Probability of occurrence - the probability of the impact occurring

Rating	Definition of Rating
Improbable	Conceivable, but only in extreme circumstances, and/or might occur for this project although this has rarely been known to result elsewhere
Possible	Has occurred here or elsewhere and could therefore occur
Probable	It is most likely that the impact will occur
Definite	There are sound scientific reasons to expect that the impact will occur










Reversibility - the ability of the impacted environment to return to its pre-impacted state

Rating	Definition of Rating
Completely reversible	the impact can be reversed with the implementation of minor mitigation measures.
Partly reversible	the impact is reversible but more intense mitigation measures are required
Barely reversible	the impact is unlikely to be reversed even with intense mitigation measures
Irreversible	the impact is irreversible, and no mitigation measures exist

Irreplaceable loss of resources - the degree to which resources will be irreplaceably lost

Rating	Definition of Rating
Negligible	No loss of resources
Low	Marginal loss, the resource is not damaged irreparably or is not scarce
Medium	the resource is damaged irreparably but is represented elsewhere
High	Irreparable damage and is not represented elsewhere

Confidence - the level of confidence in the assessment rating	
Low	Judgement is based on intuition
Medium	Determination is based on common sense and general knowledge
High	Substantive supportive data exists to verify the assessment

Significance - Significance of impacts are determined through a synthesis of the assessment criteria	
Rating	Definition of Rating
 Very high negative (-)	The impact will have highly significant effects and are unlikely to be able to be mitigated adequately
 High negative (-)	The impact will have significant effects and will require significant mitigation measures to achieve an accepted level of impact
 Medium negative (-)	The impact will have moderate negative effects and will require moderate mitigation
 Low negative (-)	The impact will have minimal effects and would require little mitigation
 Negligible	The impact will have negligible effects and would require little or no mitigation
 Low positive (+)	The impact will have minor positive effects
 Medium positive (+)	The impact will have moderate positive effects
 High positive (+)	The impact will have significant positive effects
 Very High positive (+)	The impact will have highly significant positive effects.

4. Assessment of each impact and risk identified for each alternative

Note: The following table serves as a guide for summarising each alternative. The table should be repeated for each alternative to ensure a comparative assessment. The EAP may decide to include this section as Appendix J to this BAR.

See Impact assessment attached as Appendix J.

SECTION I: FINDINGS, IMPACT MANAGEMENT AND MITIGATION MEASURES

1.	Provide a summary of the findings and impact management measures identified by all Specialist and an indication of how these findings and recommendations have influenced the proposed development.
----	---

Aquatic Compliance Statement by Confluent Environmental:

While the development is located within a FEPA and SWSA, the implementation of the proposed management recommendations, together with the implementation (and maintenance) of the recommended buffer will prevent impacts to aquatic biodiversity and the ability of the land to continue to produce high quantities of good quality water. Given that the entire footprint is located outside of the watercourse and its associated buffer, the sensitivity of aquatic biodiversity on the property can be regarded as **Low**.

Impact management measures identified –

- ❖ A key impact related to residential developments is the generation of large volumes of **stormwater** associated with an increased area of impermeable surfaces (i.e. roads, roofs and other infrastructure). Stormwater is typically conveyed into watercourses, where high volumes (and associated high energy) cause degradation of watercourses, mainly due to the erosion of the bed and banks. In this respect given the steep slopes within the property, even though the drainage

line is located outside of the development footprint, it is potentially vulnerable to stormwater impacts.

- ❖ Given the location of the property in a FEPA and SWSA, it is therefore important that stormwater generated on site should be managed according to **Sustainable Drainage System** (SuDS) principles. This requires that as much stormwater as possible should be attenuated within the development footprint. For example, the City of Cape Town guideline is that developments must provide for 24-hour extended detention of the 1-year return interval 24-hour storm event.
- ❖ The steep slopes of the property will be vulnerable to **erosion** during clearance of the site and the construction phase. It is therefore important that appropriate erosion control measures are implemented

Botanical and Terrestrial Biodiversity Impact Assessment by Confluent Environmental:

Erf 301 is mapped as Garden Route Granite Fynbos; however, the vegetation map of South Africa does not take ecotonal vegetation into account, making its classification harder to defend. The valleys and south facing slopes here contain forest vegetation, and then the plateaus and north facing slopes are fynbos. Between these vegetation types there is a relatively narrow transitional ecotone. The transitional vegetation on Erf 301 plays an important functional role between forest and fynbos. Erf 301 also didn't have a marked invasive presence. Only one large black wattle was found. Some black wattles were also seen outside of the development footprint in the valleys flanking the east and west, but it was not a big invasion and still very manageable. Should the mitigation measures proposed be followed, the preferred current layout is acceptable. The owner also wants to declare the remaining section of Erf 301 as a conservation area (>90% of the erf), which is a very positive outcome for a development in the Wilderness and Hoekwil area.

The current impacts on the site are minimal, and most of the vegetation and habitat on the property is in a relatively natural state. A summary of some of the current negative impacts on the site are:

- ❖ There is an existing path that meanders through the forest on Erf 301, however the impact of maintaining and using this path is very low on the site, and no noticeable edge effects were observed adjacent to the path.
- ❖ The clearings made on the site along the northern section of the property in the ecotone area may increase the susceptibility of this area to become more invaded, as there are established invaded landscapes nearby, such as the property directly north of Erf 301.
- ❖ Whites Road has effectively removed the connectivity between the ecotone along the north of Erf 301 and the rest of the fynbos to the north. This isolated ecotone cannot be functionally managed as fynbos, as fire management is not possible. While fynbos sections can be cut periodically, the diversity of the isolated ecotone patch will remain compromised and at risk of invasion.

Impact management measures identified –

- ❖ The proposed development will result in the **permanent loss of thicket ecotonal vegetation**, and small patches of forest south of Whites Road. The impact on the loss of vegetation and habitat is most severe and noticeable during the construction phase of the project due to the fact that structures placed on the site are permanent features. The proposed development of a primary dwelling with six pods amounts to approximately 4% of the total area of Erf 301 if the current preferred SDP is followed.

- ❖ The site assessment revealed Erf 301 is home to **SCC and protected trees** (namely milkwood and cheesewood trees). The local loss of threatened and protected plant species can have potentially far-reaching impacts on the environment.
- ❖ In addition to the large and obvious construction impacts, the **management of materials and staff** on the site is also an important impact on the site. If managed properly, many accidents and unanticipated negative losses to the expense of the environment, as well as staff can be avoided.
- ❖ The conclusion of any project is an essential, but often overlooked aspect of projects. This relates primarily to the **cleaning up of the site** once construction has concluded. All of the mitigation measures proposed are only meaningful if construction is properly concluded.
- ❖ The proposed dwelling developments will be in close proximity to **Red Listed and protected plant species** that are vulnerable to habitat loss and fragmentation. The primary dwelling and pods will alter the disturbance regime in the northern section of Erf 301. If the management of Erf 301 is done in an ecologically friendly way in the long-term, impacts of management in the area can prevent and reduce cumulative negative impacts. Without the appropriate consideration for the environment, management activities will impact the flora and habitat they grow in negatively.
- ❖ Most landowners plant gardens with plants that are not native and indigenous to the area where they live. Pseudo-natural gardening also results in the creation of Frankenflora. This means that genetic pollution could result in cryptic hybridisation and eventual species loss. By allowing the **planting of gardens** in sensitive natural habitat (even with species advertised as being locally sourced), a loss of SCC will take place from increased edge effects habitat that is already somewhat fragmented. Some gardening / landscaping (a form of soft landscaping) may be required within the development footprint, and here "hard landscaping" must be avoided where possible.

Animal Species Assessment by Confluent Environmental:

Erf 301 has largely been undisturbed by anthropogenic activity and despite urban development in the surrounding areas it remains connected to other natural areas in the landscape. The property has suitable habitat for a range of fauna SCC and has been scored a High SEI rating.

While two non-perennial rivers are present on site, the development footprint falls outside the aquatic buffer areas (as determined by the Aquatic Compliance Statement) and therefore the development is expected to have no effect on the aquatic habitat on site. A few fauna SCC possibly occur and utilise this stream habitat, and following the aquatic compliance statement, the development is expected to have little to no impact on these fauna.

The forest/thicket vegetation is suitable habitat for most of the highlighted SCC on Erf 301. The development will impact these SCC most notably through habitat loss in the housing/road footprints. However, the SDP already makes use of stilts/pylons to raise sections of the development, thereby reducing the permanent footprint on the property and minimizing habitat loss for many of the SCC (i.e. golden moles). Ultimately the area lost to this development equated to 2% of the property size.

Provided the mitigation measures are adhered to, the development of a residential dwelling and pods adheres to the guidelines for the high SEI rating of the property and is unlikely to affect fauna of the area significantly. It is the specialist's opinion that this development (as specified in the SDP) is a suitable land use for Erf 301 given the low levels of habitat loss, the low impact expected from a residential

dwelling of this nature and the resilience of many SCC to adapt and remain on site given this development type.

Many impacts to fauna can be mitigated through minimizing impacts to the natural environment within which they occur. As such, many mitigation measures address this aspect of 'habitat protection'.

Impact management measures identified –

Some considerations within the layout and design phase of a project can reduce the impact of the development on fauna and their habitat within the property. Some suggestions include:

Keep artificial lighting along roads and around infrastructure to a minimum and consider lighting colour, brightness and design options with minimal impact on biodiversity.

Access roads and parking spaces for non-heavy machinery could make use of open pavers that are planted with non-invasive grasses.

Considerations should be given to limited fencing around the property and allowing for animal movement across the property as well as within the greater landscape. No fencing is always preferable, but this may not always be possible from a security perspective. Consideration should at least be given to limiting fencing in areas where security is not a concern.

The proposed development of a residential dwelling, pods and associated access roads will result in the **permanent loss of habitat space** on the property. The primary development footprint where permanent infrastructure is placed and permanent loss of habitat occurs, translates to approximately 2% of the property size. Efforts to reduce this impact have already been made by means of using stilts/pylons to raise sections of the development off the ground, thereby increasing habitat availability for many SCC.

The management of **materials and staff** on the site is also an important impact of development. If managed properly, many accidents and unanticipated negative impacts on fauna and the surrounding environment can be avoided.

Fauna may occur on site and be killed or seriously harmed during construction related activities. Cryptic and ground-dwelling species, like the golden mole SCC, are difficult to detect and are limited in their mobility rendering them vulnerable to **earthmoving and construction activities**. Construction should happen in phases, such that construction related activities are confined to one area at a time on the property and can be monitored for faunal impacts appropriately.

The development on the site could alter the natural area on the property through changes in vegetation clearing associated with the maintenance and operation of housing and road infrastructure or possibly the introduction of alien plants. For the most part **habitat alterations** will be restricted to the immediate surroundings of the roads (i.e. road verge clearing) and houses (i.e. clearing/trimming vegetation around houses) but any impacts associated with alien plant invasions can have landscape level impacts.

The development on the site will alter the **disturbance regime** of the largely natural area on the property through changes in noise and artificial lighting levels. For the most part, these disturbances will be restricted to the immediate surroundings of the roads (i.e. traffic noise) and houses (i.e. people talking/shouting, music). However, this can have a significant impact on biodiversity and alter the way fauna use the landscape (i.e. the creation of a landscape of fear resulting in animals avoiding certain habitats/areas around human disturbances; insects attracted to lights decreases their survival, negatively impacts on the ecosystem services they provide and has negative knock-on consequences for their associate predators). Light pollution must be reduced and avoided wherever possible during

the operational phase of the project. Noise should be minimised on the site and loud sirens/alarms should not be permitted unless there is an emergency. If security is a concern, then a silent alarm system should be implemented i.e. motion detection cameras.

Some wild animals are attracted to human developments, usually due to the presence of a resource that has become available within the footprint of the development (i.e. food attracting baboons, leftover scraps attracting wild animals if disposed in the surrounding environment). If any animal becomes habituated or lose their fear of humans, they risk becoming pests and problem animals (sometimes even posing a risk to humans) and often require control, in severe cases resulting in their harm or death. Keeping pets on the premises can also increase the potential for **human-wildlife conflict** as pets can fight or kill animals (i.e. cats are known to be devastating for indigenous wildlife, especially birds, small mammals and reptiles), or be attractive to some animals as prey (i.e. leopard are known to take domestic cats and dogs occasionally). Pets also run the risk of being harmed by wildlife (i.e. snake bites) which can lead to owners wanting to control or harm the natural fauna of the area. Good waste management must be implemented. Residents on the property should be limited in their ability to keep pets (i.e. how many pets and what types of pets).

Agricultural Compliance Statement by Johann Lanz:

The overall conclusion of this assessment is that the proposed development is acceptable because it leads to no loss of future agricultural production potential.

This assessment confirms the low to medium agricultural sensitivity of the site based on its land capability and agricultural land use. However, the agricultural sensitivity and its verification is largely irrelevant in this case because the site's capability to practically deliver an agricultural product is not determined primarily by its climate, terrain, and soil capabilities.

Although there are climate, terrain, and soil constraints on the site's agricultural production potential, its potential to practically deliver agricultural produce is primary constrained by other factors. These factors include the small size of the property, its location surrounded largely by residential, non-agricultural land uses, and the lack of any existing cropping infrastructure or inputs. For these reasons, the site is highly unlikely to ever be viably utilised for agricultural production and its potential is therefore assessed here as very low.

An agricultural impact is a change to the future agricultural production potential of land. This is primarily caused by the exclusion of agriculture from the footprint of the development. In this case, the site is considered to be below the threshold for needing to be conserved as agricultural production land because of the limitations that make it unsuitable as viable cropland. The development of this land for non-agricultural purposes will cause zero loss of future agricultural production potential in terms of national food security. The overall negative agricultural impact of the development (loss of future agricultural production potential) is assessed here as being of very low significance and as acceptable.

From an agricultural impact point of view, it is recommended that the proposed development be approved. The conclusion of this assessment on the acceptability of the proposed development and the recommendation for its approval is not subject to any conditions.

2.	List the impact management measures that were identified by all Specialist that will be included in the EMPr
All mitigation measures identified by the specialists have been included in the EMPr, attached as Appendix H.	

3.	List the specialist investigations and the impact management measures that will not be implemented and provide an explanation as to why these measures will not be implemented.
None – all recommended mitigation measures will be implemented.	

4.	Explain how the proposed development will impact the surrounding communities.
<p>Tourism and recreation are ways to achieve economic growth and adds to the sense of place of the greater George municipal area as the gateway to the Garden Route. The GMSDF states that tourism accommodation and uses in varying formats in the urban and rural environments is a generally accepted principle. The visitors to this property will support economic opportunities created in the nodes and precincts, e.g. restaurants and recreational facilities in the Wilderness area.</p> <p>The proposal will have socio-economic benefits in maintaining the natural environment and creating employment opportunities for the local communities.</p>	
5.	Explain how the risk of climate change may influence the proposed activity or development and how has the potential impacts of climate change been considered and addressed.
<p>Erf 301 is approximately 600m from the high-water mark of the sea, and at an average height above sea level of between 60 – 83 meters. As such it is not subject to coastal erosion effects such as the risks arising from dynamic coastal processes, including the risk of sea-level rise. The development also falls outside of the coastal erosion risk lines (20-, 50-, and 100-year erosion) as determined by the Western cape Government (DEA&DP Coastal Management App).</p> <p>In terms of legislation pertaining to the National Water Act, the development falls outside of the regulated area of the drainage line (i.e. outside of the riparian zone and 1:100 year floodline) and outside the regulated area of a wetland (Aquatic Compliance Statement).</p>	
6.	Explain whether there are any conflicting recommendations between the specialists. If so, explain how these have been addressed and resolved.
There are no conflicts between specialist recommendations.	
7.	Explain how the findings and recommendations of the different specialist studies have been integrated to inform the most appropriate mitigation measures that should be implemented to manage the potential impacts of the proposed activity or development.
Mitigation measures recommended by the specialists have been included in the Environmental Management Programme (EMPr) (Appendix H).	
<p><u>Aquatic Compliance Statement by Confluent Environmental:</u></p>	
<p>While the development is located within a FEPA and SWSA, the implementation of the proposed management recommendations, together with the implementation (and maintenance) of the recommended buffer will prevent impacts to aquatic biodiversity and the ability of the land to continue to produce high quantities of good quality water. Given that the entire footprint is located outside of the watercourse and its associated buffer, the sensitivity of aquatic biodiversity on the property can be regarded as Low.</p>	
<p><u>Botanical and Terrestrial Biodiversity Impact Assessment by Confluent Environmental:</u></p>	
<p>Erf 301 is mapped as Garden Route Granite Fynbos; however, the vegetation map of South Africa does not take ecotonal vegetation into account, making its classification harder to defend. The valleys and south facing slopes here contain forest vegetation, and then the plateaus and north facing slopes are fynbos. Between these vegetation types there is a relatively narrow transitional ecotone. The transitional vegetation on Erf 301 plays an important functional role between forest and fynbos. Erf 301 also didn't have a marked invasive presence. Only one large black wattle was found. Some black wattles were also seen outside of the development footprint in the valleys flanking the east and west, but it was not a big invasion and still very manageable. Should the mitigation measures proposed in this report be followed, the preferred current layout is acceptable. The owner also wants to declare the remaining section of Erf 301 as a conservation area (>90% of the erf), which is a very positive outcome for a development in the Wilderness and Hoekwil area.</p>	

The current design of the dwellings proposed on Erf 301 has already considered the botanical sensitivities of the site following the initial site sensitivity verification report which was completed in 2023. The initial SDP has already been updated following consultation and engagement during 2023, and the design of the project at present is a result of that engagement. The current layout will incorporate and be considerate of native tree species where they occur within the development footprint and respects existing vegetation and species of conservation concern (SCC) that have been observed. No SCC will be affected in the current layout of the site. There are therefore no current recommendations in this impact assessment regarding the layout and design of the project from a botanical and terrestrial biodiversity perspective as the existing plans already reflect a comprehensive and well-considered approach to the site's botanical resources. Given the landowner and botanical specialists' satisfaction with the existing plans, further updates are unnecessary for the themes presented in this report as they would result in redundant efforts and unnecessary costs without adding significant value to the project.

Animal Species Assessment by Confluent Environmental:

Erf 301 has largely been undisturbed by anthropogenic activity and despite urban development in the surrounding areas it remains connected to other natural areas in the landscape. The property has suitable habitat for a range of fauna SCC and has been scored a High SEI rating.

While two non-perennial rivers are present on site, the development footprint falls outside the aquatic buffer areas (as determined by the Aquatic Compliance Statement) and therefore the development is expected to have no effect on the aquatic habitat on site. A few fauna SCC possibly occur and utilise this stream habitat, and following the aquatic compliance statement, the development is expected to have little to no impact on these fauna.

The forest/thicket vegetation is suitable habitat for most of the highlighted SCC on Erf 301. The development will impact these SCC most notably through habitat loss in the housing/road footprints. However, the SDP already makes use of stilts/pylons to raise sections of the development, thereby reducing the permanent footprint on the property and minimizing habitat loss for many of the SCC (i.e. golden moles). Ultimately the area lost to this development equated to 2% of the property size.

Provided the mitigation measures are adhered to, the development of a residential dwelling and pods adheres to the guidelines for the high SEI rating of the property and is unlikely to affect fauna of the area significantly. It is the specialist's opinion that this development (as specified in the SDP) is a suitable land use for Erf 301 given the low levels of habitat loss, the low impact expected from a residential dwelling of this nature and the resilience of many SCC to adapt and remain on site given this development type.

8. Explain how the mitigation hierarchy has been applied to arrive at the best practicable environmental option.

For any impact assessment, the mitigation hierarchy must be kept in mind (Ekstrom et al., 2015). If mitigation measures are likely to be ineffective at minimising large impacts, then avoidance mitigation must be implemented. If an impact cannot be prevented, then minimisation mitigation is preferred.

The desired outcome of the mitigation hierarchy aims to ensure that (Brownlie et al., 2023):

1. There is no loss of irreplaceable biodiversity or irreplaceable ecological infrastructure and associated ecosystem services.
2. Negative impacts and risks of high significance to the environment, and on ecological infrastructure which provides important ecosystem services for people, are avoided.
3. Additional mitigation is applied to residual negative impacts of greater than 'low' significance, to reduce impact significance to 'low' or preferably 'very low'.

4. Ecosystems, the habitat for species of plants and animals, and ecological infrastructure, when unavoidably impacted by the proposed development, are rehabilitated/restored as soon as practicable, and concurrently with the proposed development where feasible.
5. Biodiversity offsets are provided in cases where every effort has been made to avoid and minimise negative impacts, and rehabilitate/restore damage, but residual negative impacts of moderate/medium or high significance remain. Biodiversity offsets should ensure that biodiversity is not incrementally eroded beyond acceptable limits, the ecological deficit is not exacerbated, and that people are left no worse off than before the proposed development.
6. Compensation is provided to ensure that people adversely affected by the proposed development are not left worse off, particularly in cases where:
 - there is a time lag between negative impacts and providing remediative mitigation (i.e. rehabilitation/restoration and biodiversity offsets), in the form of substitutes for affected ecosystem services on which there is high dependence by affected people;
 - the outcomes of rehabilitation/restoration and biodiversity offsets are not designed to/will not benefit the affected parties.
7. The cumulative impact of the authorised development, and land and resource use changes, does not:
 - result in the loss of irreplaceable biodiversity, an inability to meet biodiversity targets or increase the risk of extinction for any species; and/or
 - result in the loss of ecological infrastructure without substitute, causing an irreversible loss in ecosystem services.

SECTION J: GENERAL

1. Environmental Impact Statement

1.1.	Provide a summary of the key findings of the EIA.
	<ul style="list-style-type: none"> ❖ Erf 301 has largely been undisturbed by anthropogenic activity and despite urban development in the surrounding areas it remains connected to other natural areas in the landscape. ❖ The mapped vegetation for Erf 301 of Hoekwil is Garden Route Granite Fynbos and Goukamma Dune Thicket (in the south-west) according to the 2018 National Vegetation Map of South Africa. ❖ The valleys and south facing slopes on Erf 301 contain forest vegetation, and then the plateaus and north facing slopes are fynbos. ❖ The thicket and forest vegetation on the site may be natural, or a consequence of long-term fire suppression. This means that the vegetation of the site is either natural or has naturally transitioned to the vegetation present there today. ❖ The slope is south-facing, which would present more favourable conditions for forest species compared to fynbos species. These, and other factors mean that fynbos observed on the site today is isolated in a forest-thicket matrix and is not worthy of conservation as it will become old and senescent with no potential for controlled burns. ❖ The current impacts on the site are minimal, and most of the vegetation and habitat on the property is in a relatively natural state. ❖ The majority of Erf 301 is mapped as a CBA 1 (i.e., natural Critical Biodiversity Area), with a small section in the south-west mapped as an ESA 2. ❖ The buffer that the site falls within is for Garden Route National Park, however the proposed development is highly unlikely to negatively affect the buffer area for the Garden Route National Park.

- ❖ One plant SCC was observed on the site in the forest area of the site east of where the easternmost "pod" is proposed. However, the proposed pod falls outside of the 30m buffer made for the sensitive species.
- ❖ Nationally protected Cheesewood trees (*Pittosporum viridiflorum*) were also observed on the site within the Thicket vegetation that falls within the development footprint. This means that the owner of the site will need to obtain the relevant forestry licence to disturb, cut, or remove these trees.
- ❖ Evidence of the Golden Mole SCC was seen on site, with typical sub-surface tunnels observed at multiple locations throughout the meander on the property, indicating their presence and activity across the site.
- ❖ The forest/thicket vegetation is suitable habitat for most of the highlighted faunal SCC on Erf 301.
- ❖ The entire property of Erf 301 has a High SEI rating for fauna due to the importance of the thicket/forest habitat.
- ❖ The sensitivity of the terrestrial biodiversity theme for the site is confirmed as **Very High** for the "Forest" and "Fynbos on rocky outcrop", and **Low** for the "Thicket with some patches of overgrown fynbos" habitats on the site.
- ❖ The site sensitivity in terms of the terrestrial plant species theme is confirmed as **High** for the "Forest" and "Fynbos on rocky outcrop", and **Low** for the "Thicket with some patches of overgrown fynbos" habitat on the site.
- ❖ The site ecological importance of Erf 301 is High across the entire property.
- ❖ The site falls within Primary Catchment K (Kromme) area, in quaternary catchment K30D, and within sub-quaternary catchment (SQC) 9173.
- ❖ The site does fall within the Outeniqua Strategic Water Source Area (SWSA) which is considered to be of national importance.
- ❖ One non-perennial stream runs just outside of the property's western boundary and one non-perennial stream within the property boundary, adjacent to the eastern boundary. No other watercourses are mapped to occur within the property boundaries
- ❖ In terms of legislation pertaining to the NWA, the development falls outside of the regulated area of the drainage line (i.e. outside of the riparian zone and 1:100 year floodline) and outside the regulated area of a wetland.
- ❖ The buffer for drainage line is set to 18 m. The development footprint (all structures and hard landscaping) falls entirely outside of the buffer within the **Low** sensitivity area.
- ❖ The proposed development will have no impacts on agricultural resources, and will lead to no loss of future agricultural production potential.
- ❖ From investigations of the existing infrastructure surrounding the site, it is evident that municipal and internal services can be provided for the proposed development in a feasible and sustainable manner.

1.2. Provide a map that that superimposes the preferred activity and its associated structures and infrastructure on the environmental sensitivities of the preferred site indicating any areas that should be avoided, including buffers. (Attach map to this BAR as Appendix B2)

See Appendix B2.

1.3. Provide a summary of the positive and negative impacts and risks that the proposed activity or development and alternatives will have on the environment and community.

Table 1: Positive and Negative Aspects of the Project.

Specific Aspect of Proposal	Positive	Negative
Planning Policy, Documentation and Urban Edge.	The proposal aims to provide accommodation for the property owner and tourists on a section of the	None.

	<p>property which is not indicated as a specific spatial planning category. The Western Cape Land Use Planning Guidelines: Rural Areas (2019) states that overnight accommodation can be provided in a CBA-area with temporary structures preferred (e.g., wooden structures, tents, raised boardwalks, and/or tree canopy structures), with units carefully dispersed to achieve least impact. The use of alternative porous materials and innovative eco-friendly design concepts are encouraged.</p>	
Rezoning	<p>The rezoning of the property to Open Space Zone III (nature conservation area) will contribute to the conservation of the property and support the abutting Wilderness Lakes Protected Area.</p>	<p>The function of small holdings as a settlement type is described as low-density rural living, with an agricultural component with reference in the relevant LSDF. Wilderness Heights is one such small holding area.</p> <p>Loss of agricultural component of a small holding is not considered to be significant.</p>
Bulk Services supply	<p>There already is a water connection point that the proposed development will connect to and there should be no pressure / demand on the current system.</p> <p>Access to the property is currently available through the existing roads network.</p>	<p>All wastewater, water supply and stormwater will need to be managed but this is achievable with all the correct mechanisms and mitigation in place.</p>
Conservation Status / value	<p>The proposed development is limited to the Thicket vegetation that is considered to have low sensitivity. Very high/high sensitive habitats will be avoided, and rehabilitated where encroachment does occur.</p>	<p>Slight encroachment into the forest habitat (high sensitivity) for services and construction of two of the Pods.</p>
Vegetation and Habitats	<p>The SDP already makes use of columns to raise sections of the development, thereby reducing the permanent footprint on the property and minimizing habitat loss for many of the SCC (i.e. golden moles). Ultimately the area lost to this development equated to 2% of the property size.</p>	<p>The forest/thicket vegetation is suitable habitat for most of the highlighted SCC on Erf 301. The development will impact these SCC most notably through habitat loss in the housing/road footprints.</p> <p>Loss of vegetation and potential habitats can be managed and mitigated to limit the disturbance of vegetation.</p>

Fauna / ecological corridors	<p>The property has suitable habitat for a range of fauna SCC and has been scored a High SEI rating. The area lost to this development equated to only ±4% of the property size. The owner also wants to declare the remaining section of Erf 301 as a conservation area (>90% of the erf), which is a very positive outcome for a development in the Wilderness and Hoekwil area.</p> <p>The development does not pose a significant impact to ecological connectivity due to its limited developable area.</p>	<p>Cryptic and ground-dwelling species, like the golden mole SCC, are difficult to detect and are limited in their mobility rendering them vulnerable to earthmoving and construction activities.</p> <p>Potential fragmentation of areas of indigenous vegetation.</p>
Erosion	Rehabilitation of disturbed areas with indigenous vegetation.	The steep slopes of the property will be vulnerable to erosion during clearance of the site and the construction phase. Appropriate erosion control measures will be implemented.
Noise and Visibility	The scale and location of the development should not result in these forms of pollution.	Potential visual and noise impacts to adjacent residents during construction phase.
Alien Vegetation	Systematically remove invasive alien vegetation (also in the operational phase).	Loss of natural vegetation and increased fire risk if not removed. Restoration of indigenous vegetation where there is heavy AIP infestation.
Fire risk	Removal of alien vegetation to reduce fuel load.	Fire risk may be high if alien vegetation is not removed.
Stormwater	Stormwater generated on site will be managed according to Sustainable Drainage System (SuDS) principles – swales, detention ponds, permeable paving, and artificial wetlands.	Although the drainage line is located outside of the development footprint, it is potentially vulnerable to stormwater impacts given the steep slopes within the property.
Site Access	Access to the property is currently available through the existing roads network.	Potential increased vehicle movement.

2. Recommendation of the Environmental Assessment Practitioner (“EAP”)

2.1.	Provide Impact management outcomes (based on the assessment and where applicable, specialist assessments) for the proposed activity or development for inclusion in the EMPr
See Appendix J – Impact Assessment Table.	
2.2.	Provide a description of any aspects that were conditional to the findings of the assessment either by the EAP or specialist that must be included as conditions of the authorisation.
This section will be completed following the Public Participation Process. The following conditions must be considered:	

	<ul style="list-style-type: none"> ❖ THE APPLICANT IS RESPONSIBLE, WITH THE INPUT OF A QUALIFIED ENVIRONMENTAL CONSULTANT / PRACTITIONER, TO IMPLEMENT AN ACCEPTABLE CONSTRUCTION AND OPERATIONAL PHASE EMP WHICH ADDRESSES ENVIRONMENTAL CONTROL AND MITIGATION OF POTENTIAL IMPACTS. ❖ APPOINT AN ENVIRONMENTAL CONTROL OFFICER (ECO) TO ENSURE THAT CONTRACTORS COMPLY WITH THE RECOMMENDATIONS IN THE APPROVED EMP AND THE ENVIRONMENTAL AUTHORISATION. ❖ THE ENVIRONMENTAL INTEGRITY (INCLUDING VISUAL IMPACT) OF THE SITE IS OF IMPORTANCE AND WHERE ALIEN VEGETATION HAS BEEN REMOVED, THE REHABILITATION / RE-PLANTING WITH SUITABLE INDIGENOUS VEGETATION MUST TAKE PLACE. ❖ ANY RECOMMENDATIONS MADE BY SPECIALIST'S IN A PARTICULAR FIELD OF EXPERTISE MUST BE ADHERED TO SO THAT A CONCERTED EFFORT IS MADE TO PROTECT IT AND MITIGATE FOR ENVIRONMENTAL IMPACTS. ❖ IMPLEMENTATION AND MAINTENANCE OF THE RECOMMENDED 18 METER BUFFER FROM THE NON-PERENNIAL DRAINAGE LINES. ❖ STORMWATER MUST BE WELL-MANAGED IN ORDER TO ENSURE THAT NO UNNECESSARY POLLUTION OR EROSION OCCURS ON AND OFF THE SITE AND THAT THE INTEGRITY OF THE ENVIRONS IS MAINTAINED. THIS MUST BE MANAGED ACCORDING TO SUSTAINABLE DRAINAGED SYSTEM (SUDS) PRINCIPLES. ❖ REHABILITATION OF ANY DISTURBANCE AREAS / EROSION POTENTIAL ON SITE USING APPROPRIATE METHODS. ❖ REHABILITATION AND RE-VEGETATION WITH SUITABLE ENDEMIC INDIGENOUS SPECIES; ACCEPTABLE LANDSCAPING METHODS TO ENHANCE THE AREA AND ENSURE COMPATIBILITY WITH THE ENVIRONS.
2.3.	<p>Provide a reasoned opinion as to whether the proposed activity or development should or should not be authorised, and if the opinion is that it should be authorised, any conditions that should be included in the authorisation.</p> <p>This will be addressed following the Public Participation Process.</p>
2.4.	<p>Provide a description of any assumptions, uncertainties and gaps in knowledge that relate to the assessment and mitigation measures proposed.</p> <p>It is assumed that there will be I&AP input during the Public Participation Process to facilitate effective planning and decision making.</p>
2.5.	<p>The period for which the EA is required, the date the activity will be concluded and when the post construction monitoring requirements should be finalised.</p> <p>The EA is required for a period of ten (10) years. Dates to be determined at the Draft BAR phase.</p>

3. Water

<p>Since the Western Cape is a water scarce area explain what measures will be implemented to avoid the use of potable water during the development and operational phase and what measures will be implemented to reduce your water demand, save water and measures to reuse or recycle water.</p>
<p>A 50mm diameter water connection exists on the northeast corner of the site. This connection will be more than adequate to service the proposed development. The water line will be surface laid in flexi-hose pipe as per engineer specification to minimise disturbance. Municipal water supply will be supplemented by rainwater harvesting.</p>

4. Waste

Explain what measures have been taken to reduce, reuse or recycle waste.

Waste diversion will be introduced through recycling compostable organic kitchen waste and by separating out recyclable materials. The weekly refuse removal service that is already available for the area will be used.

5. Energy Efficiency

8.1. Explain what design measures have been taken to ensure that the development proposal will be energy efficient.

From the municipal supply point, power supply cabling will be run underground via a typical narrow trench - 300mm(W) x 700mm (D). There should be very little to no disturbance and any disturbance that does occur will be fully rehabilitated with indigenous growth.

There are various technological aspects which may be implemented as a matter of course in order to assist with overall energy saving:

- ❖ Solar panels.
- ❖ Solar geysers and geyser thermal insulation.
- ❖ Use of gas.
- ❖ Energy efficient light bulbs.
- ❖ Natural ventilation in the buildings / structures.

SECTION K: DECLARATIONS

DECLARATION OF THE APPLICANT

TO BE INCLUDED IN THE DRAFT BASIC ASSESSMENT

I....., ID numberin my personal capacity or duly authorised thereto hereby declare/affirm that all the information submitted or to be submitted as part of this application form is true and correct, and that:

- I am fully aware of my responsibilities in terms of the National Environmental Management Act, 1998 (Act No. 107 of 1998) ("NEMA"), the Environmental Impact Assessment ("EIA") Regulations, and any relevant Specific Environmental Management Act and that failure to comply with these requirements may constitute an offence in terms of relevant environmental legislation;
- I am aware of my general duty of care in terms of Section 28 of the NEMA;
- I am aware that it is an offence in terms of Section 24F of the NEMA should I commence with a listed activity prior to obtaining an Environmental Authorisation;
- I appointed the Environmental Assessment Practitioner ("EAP") (if not exempted from this requirement) which:
 - meets all the requirements in terms of Regulation 13 of the NEMA EIA Regulations; or
 - meets all the requirements other than the requirement to be independent in terms of Regulation 13 of the NEMA EIA Regulations, but a review EAP has been appointed who does meet all the requirements of Regulation 13 of the NEMA EIA Regulations;
- I will provide the EAP and any specialist, where applicable, and the Competent Authority with access to all information at my disposal that is relevant to the application;
- I will be responsible for the costs incurred in complying with the NEMA EIA Regulations and other environmental legislation including but not limited to –
 - costs incurred for the appointment of the EAP or any legitimately person contracted by the EAP;
 - costs in respect of any fee prescribed by the Minister or MEC in respect of the NEMA EIA Regulations;
 - Legitimate costs in respect of specialist(s) reviews; and
 - the provision of security to ensure compliance with applicable management and mitigation measures;
- I am responsible for complying with conditions that may be attached to any decision(s) issued by the Competent Authority, hereby indemnify, the government of the Republic, the Competent Authority and all its officers, agents and employees, from any liability arising out of the content of any report, any procedure or any action for which I or the EAP is responsible in terms of the NEMA EIA Regulations and any Specific Environmental Management Act.

Note: If acting in a representative capacity, a certified copy of the resolution or power of attorney must be attached.

Signature of the Applicant:

Date:

Name of company (if applicable):

DECLARATION OF THE ENVIRONMENTAL ASSESSMENT PRACTITIONER (“EAP”)

I **Joclyn Marshall**, EAP Registration number **2022/5006** as the appointed EAP hereby declare/affirm the correctness of the:

- Information provided in this BAR and any other documents/reports submitted in support of this BAR;
- The inclusion of comments and inputs from stakeholders and I&APs;
- The inclusion of inputs and recommendations from the specialist reports where relevant; and
- Any information provided by the EAP to interested and affected parties and any responses by the EAP to comments or inputs made by interested and affected parties, and that:
- In terms of the general requirement to be independent:
 - other than fair remuneration for work performed in terms of this application, have no business, financial, personal or other interest in the activity or application and that there are no circumstances that may compromise my objectivity; or
 - am not independent, but another EAP that meets the general requirements set out in Regulation 13 of NEMA EIA Regulations has been appointed to review my work (Note: a declaration by the review EAP must be submitted);
- In terms of the remainder of the general requirements for an EAP, am fully aware of and meet all of the requirements and that failure to comply with any the requirements may result in disqualification;
- I have disclosed, to the Applicant, the specialist (if any), the Competent Authority and registered interested and affected parties, all material information that have or may have the potential to influence the decision of the Competent Authority or the objectivity of any report, plan or document prepared or to be prepared as part of this application;
- I have ensured that information containing all relevant facts in respect of the application was distributed or was made available to registered interested and affected parties and that participation will be facilitated in such a manner that all interested and affected parties were provided with a reasonable opportunity to participate and to provide comments;
- I have ensured that the comments of all interested and affected parties were considered, recorded, responded to and submitted to the Competent Authority in respect of this application;
- I have ensured the inclusion of inputs and recommendations from the specialist reports in respect of the application, where relevant;
- I have kept a register of all interested and affected parties that participated in the public participation process; and
- I am aware that a false declaration is an offence in terms of Regulation 48 of the NEMA EIA Regulations;



Signature of the EAP:

05 July 2024

Date:

Eco Route Environmental Consultancy

Name of company (if applicable):