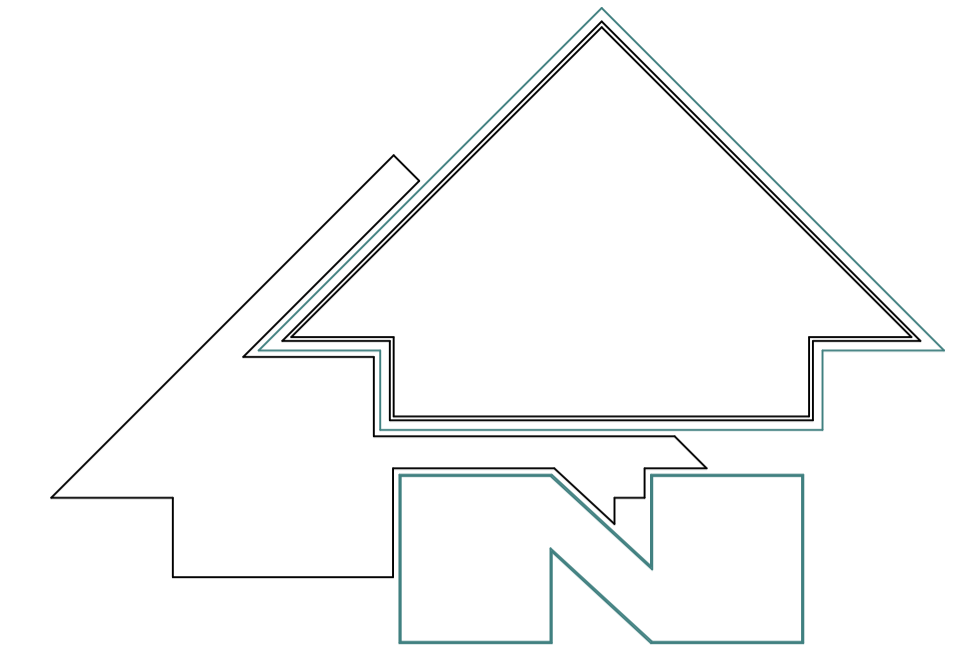


129 / 304

91 / 304



WG23  
Scale 1:600

- Notes :
1. Beacons not found or verified by survey  
Cadastral as per Surveyor General GIS (2019)
  2. Benchmark = "BM" = See Benchmark List
  3. Survey based on Town Survey Mark 31AB8  
Name Y = -34477.490 X = 3769804.66 Height = 66.657  
= TSM
  4. Contours and ground level heights are approximate through dense vegetation areas. Contours passing through these areas may reflect the top of the vegetation.
  5. Contours derived from aerial photogrammetric survey and should be used in conjunction with digital orthophoto



This Plan may not be copied or amended without the written consent of VPM Surveys.

© 2016 VPM Surveys all rights Reserved

C		
B		
A		
NO	DATE	DESCRIPTION
REVISIONS		
DATE:	29/08/2022	SCALE: 1:600
SURVEYED ON:	25/08/2022	SURVEYOR: C. Kohler (PLS1421)
DRAWING FILE: SERVER:\ALL\DAT 5 George\Plettenberg Bay\P91F304 Matjes Fontein		



Professional Land Surveyors  
Township Planners,  
GIS & GPS consultants  
Topographic, Sectional Title  
& Engineering Surveys

**VPM SURVEYS** 16 Green Street P.O.Box 173  
Knysna 6570  
Tel: 044 3022300 Fax: 0866898908  
e-mail: info@vpmsa.co.za

CLIENT  
**Familie Roux  
Eiendomme (Pty) Ltd**

PROJECT  
**Aerial Contour Plan**

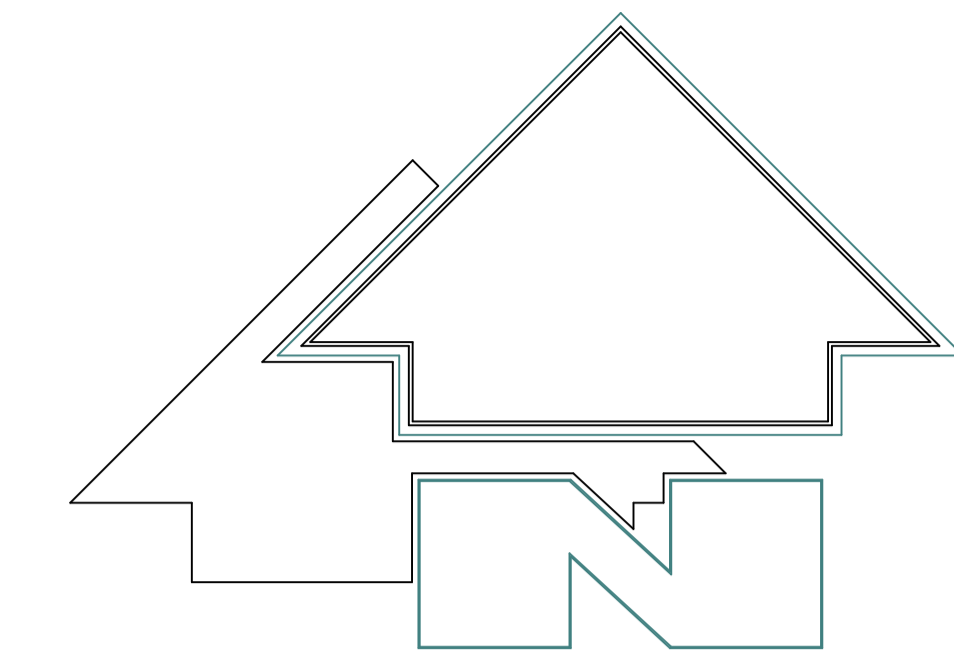
TITLE  
**Portion 91 of  
Farm 304 Matjes Fontein  
Plettenberg Bay**

DRG NO	P91F304 Matjes Fontein.mal	REV
--------	----------------------------	-----

Benchmark List

Name	Y	X	Height	Description
VPM1	-40345.02	3764429.75	2.97	8mm Iron Peg
VPM2	-40368.21	3764423.61	3.06	8mm Iron Peg
VPM3	-40352.49	3764427.01	3.12	Roofing Screw in Paving

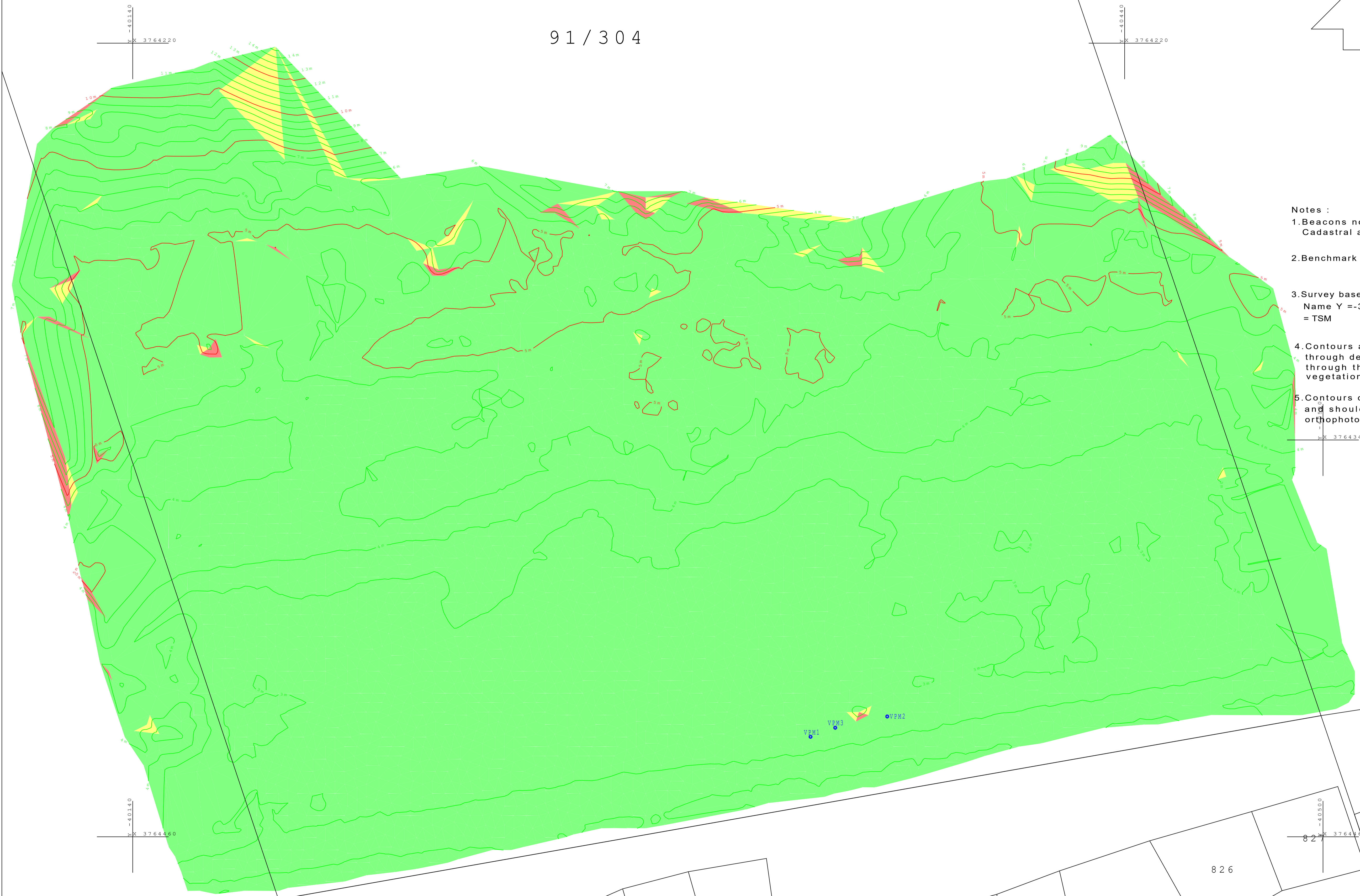




WG23  
Scale 1:600

129/304

91/304



- Notes :
1. Beacons not found or verified by survey Cadastral as per Surveyor General GIS (2019)
  2. Benchmark = "BM" = See Benchmark List
  3. Survey based on Town Survey Mark 31AB8  
Name Y = -34477.490 X = 3769804.66 Height = 66.657 = TSM
  4. Contours and ground level heights are approximate through dense vegetation areas. Contours passing through these areas may reflect the top of the vegetation.
  5. Contours derived from aerial photogrammetric survey and should be used in conjunction with digital orthophoto

This Plan may not be copied or amended without the written consent of VPM Surveys.

© 2016 VPM Surveys all rights Reserved

C		
B		
A		
NO	DATE	DESCRIPTION
REVISIONS		
DATE:	29/08/2022	SCALE: 1:600
SURVEYED ON:	25/08/2022	SURVEYOR: C. Kohler (PLS1421)
DRAWING FILE: SERVER:\ALL\DAT 5 George\Plattenberg Bay\P91F304 Matjes Fontein		



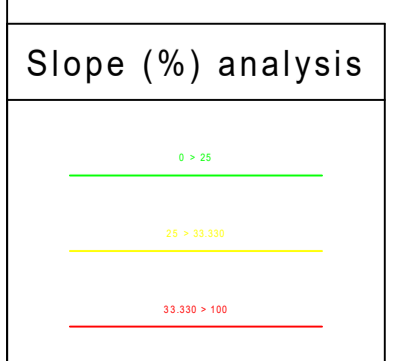
Professional Land Surveyors  
Township Planners,  
GIS & GPS consultants  
Topographic, Sectional Title  
& Engineering Surveys

**VPM SURVEYS**  
16 Green Street P.O.Box 173  
Knysna 6570  
Tel: 044 3022300 Fax: 0866898908  
e-mail: info@vpmsa.co.za

CLIENT  
**Familie Roux  
Eiendomme (Pty) Ltd**

PROJECT  
**Aerial Contour Plan**

TITLE  
**Portion 91 of  
Farm 304 Matjes Fontein  
Plattenberg Bay**



**Benchmark List**

Name	Y	X	Height	Description
VPM1	-40345.02	3764429.75	2.97	8mm Iron Peg
VPM2	-40368.21	3764423.61	3.06	8mm Iron Peg
VPM3	-40352.49	3764427.01	3.12	Roofing Screw in Paving

DRG NO	P91F304 Matjes Fontein.mal	REV	
--------	----------------------------	-----	--